

LEGEND

- LIMITED ACCESS HIGHWAY
- 0944

STATE ROUTE AND NUMBER
- 3019

STATE MAINTAINED BRIDGE  
ON BOROUGH STREET
- OAK ST

.15

BOROUGH STREET NAME AND  
SEGMENT LENGTH IN MILES
- TURNBACK BOROUGH STREET
- BOROUGH ALLEY
- OTHER ROAD
- RAILROAD
- STATE BOUNDARY
- COUNTY BOUNDARY
- TOWNSHIP BOUNDARY
- CITY BOUNDARY
- BOROUGH BOUNDARY
- MUNICIPAL BUILDING
- .70

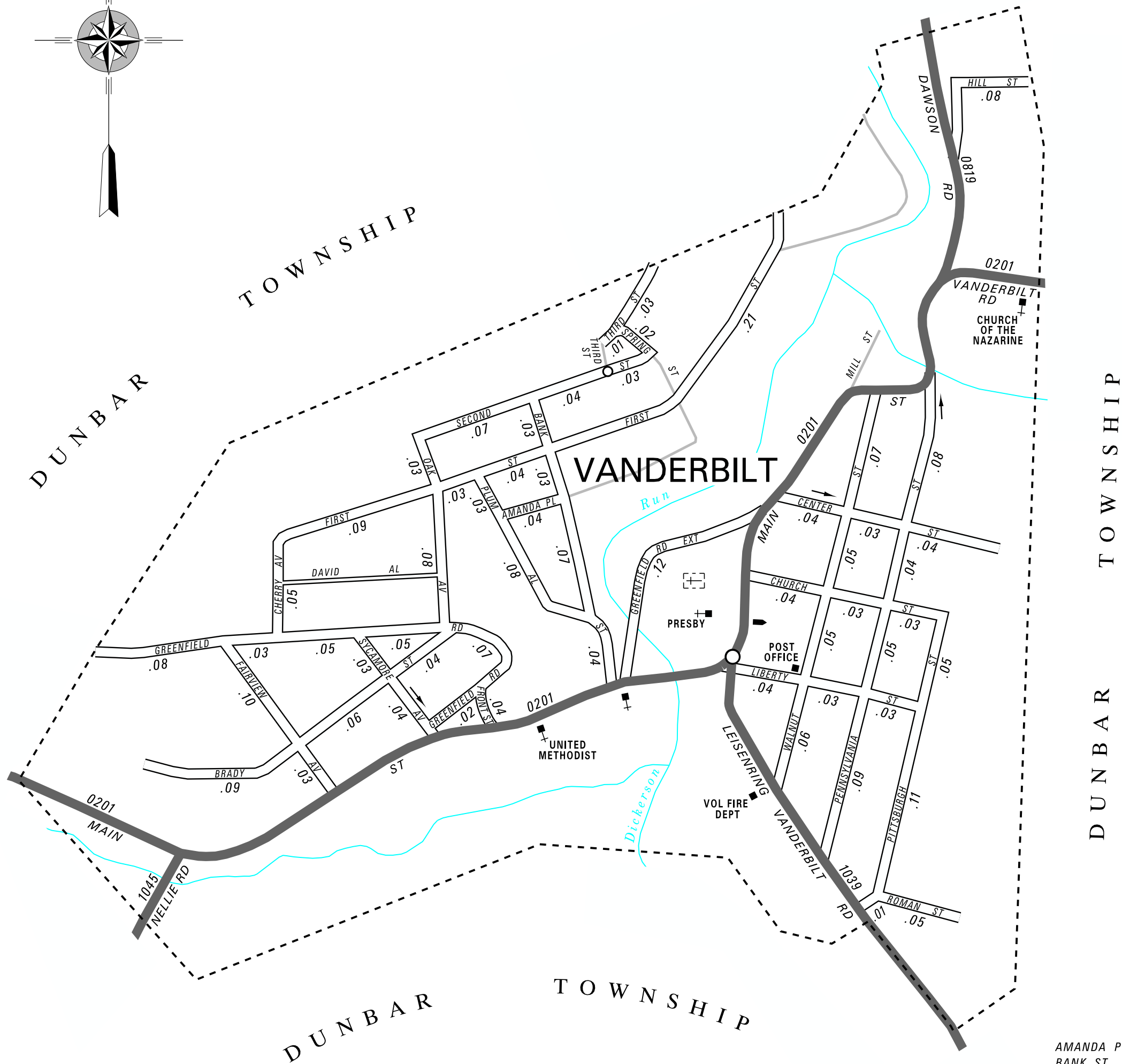
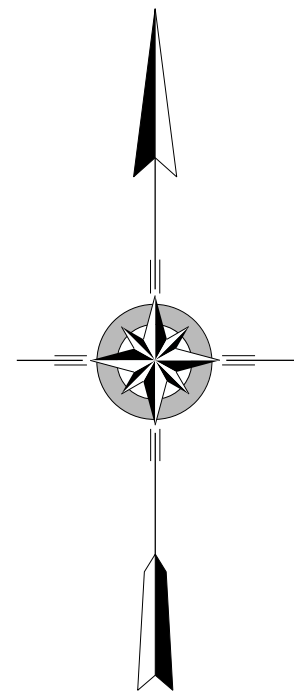
2

SPLIT MILEAGE BETWEEN  
MUNICIPALITIES
- 1

SCHOOL, COLLEGE OR  
UNIVERSITY
- POINT OF INTEREST

POPULATION 419  
(2020 Census)

TOTAL MILES	
Borough Road System	3.00
State Highway System	1.07
Total	4.07



VANDERBILT BOROUGH

FAYETTE COUNTY

PREPARED BY THE  
PENNSYLVANIA DEPARTMENT OF TRANSPORTATION

BUREAU OF PLANNING AND RESEARCH  
GEOGRAPHIC INFORMATION DIVISION

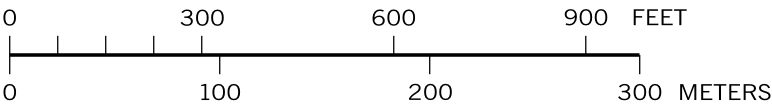
IN COOPERATION WITH THE  
U.S. DEPARTMENT OF TRANSPORTATION  
FEDERAL HIGHWAY ADMINISTRATION

AND  
MUNICIPAL SERVICES DISTRICT 12-0

MUNICIPAL CODE 26 416

THIS MAP IS PUBLISHED AS A SUPPLEMENTAL  
DOCUMENTATION OF LIQUID FUELS TAX FUND MILEAGES  
REVISED PER FORM 990 DATED 2-28-11

SCALE



COPIES OF THIS MAP ARE AVAILABLE AT NOMINAL COST  
CONTACT:

PENNSYLVANIA DEPARTMENT OF TRANSPORTATION  
SALES STORE  
P.O. BOX 3451  
HARRISBURG, PENNSYLVANIA 17105-3451  
TELEPHONE: (717)787-6746

AMANDA PL  
BANK ST  
BRADY ST  
CENTER ST  
CHERRY AV  
CHURCH ST  
FAIRVIEW AV  
FIRST ST  
FRONT ST  
GREENFIELD RD  
GREENFIELD RD EXT  
HILL ST  
LIBERTY ST  
OAK AV  
PENNSYLVANIA AV  
PITTSBURGH ST  
PLUM AL  
ROMAN ST  
SECOND ST  
SPRING ST  
SYCAMORE AV  
THIRD ST  
WALNUT ST