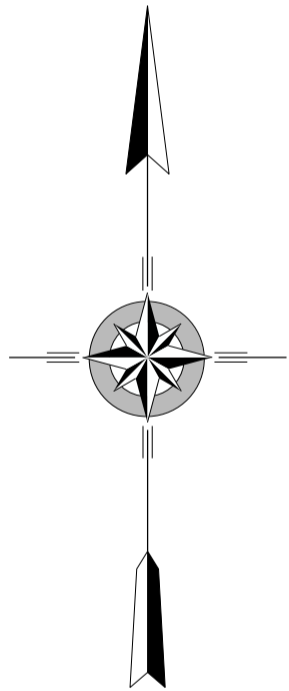
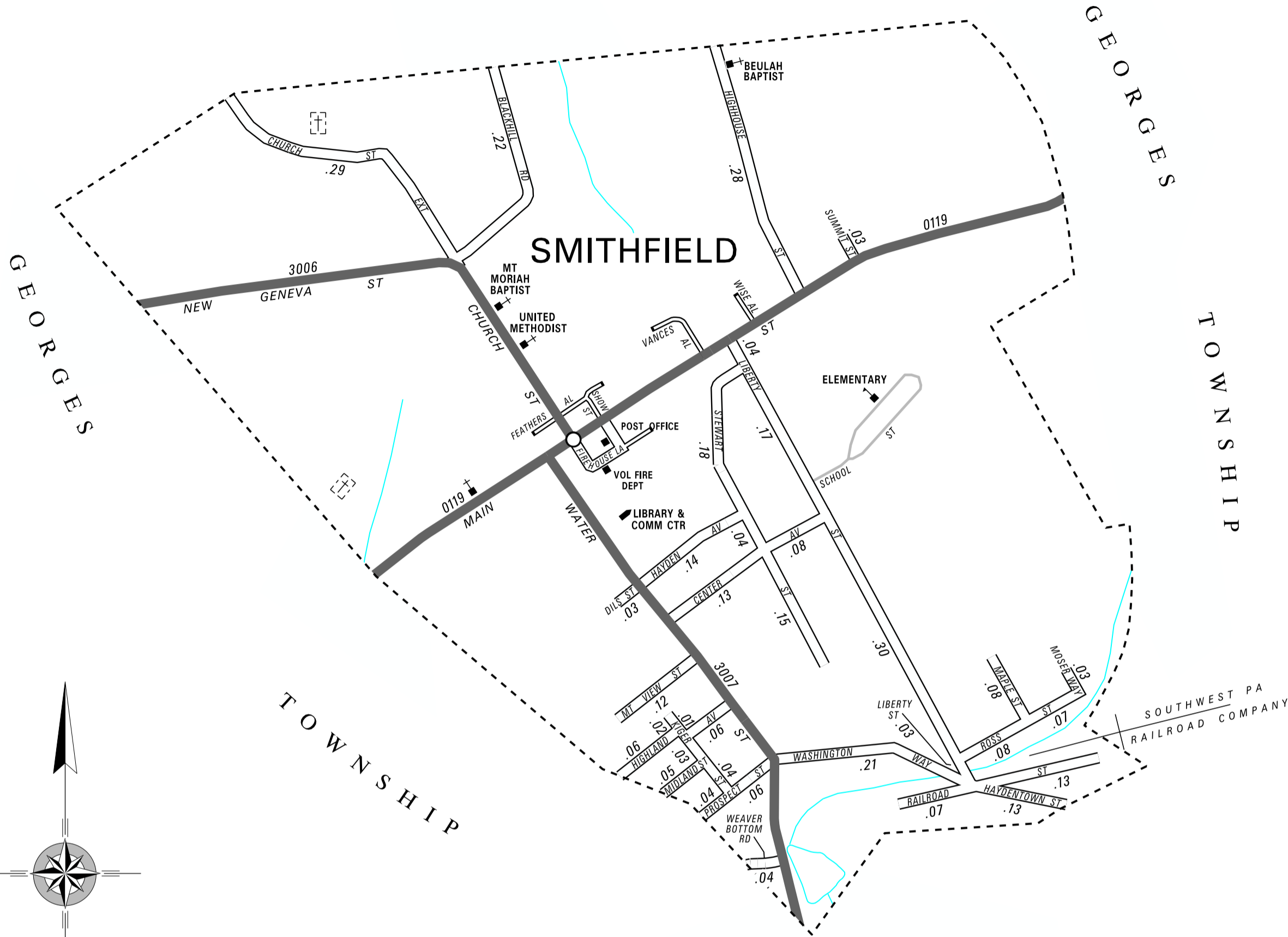


TOTAL MILES	
Borough Road System	3.53
State Highway System	2.01
Total	5.54

POPULATION 831
(2020 Census)

- BLACKHILL RD
- CENTER AV
- CHURCH ST
- DILS ST
- FIREHOUSE LA
- HAYDEN AV
- HAYDENTOWN ST
- HIGHHOUSE ST
- HIGHLAND AV
- KIGER ST
- LIBERTY ST
- MAPLE ST
- MIDLAND ST
- MOSER WAY
- MT VIEW ST
- PROSPECT ST
- RAILROAD ST
- ROSS ST
- STEWART ST
- SUMMIT ST
- WASHINGTON WY
- WEAVER BOTTOM RD



SMITHFIELD BOROUGH

FAYETTE COUNTY

PREPARED BY THE
PENNSYLVANIA DEPARTMENT OF TRANSPORTATION

BUREAU OF PLANNING AND RESEARCH
GEOGRAPHIC INFORMATION DIVISION

IN COOPERATION WITH THE

U.S. DEPARTMENT OF TRANSPORTATION
FEDERAL HIGHWAY ADMINISTRATION

AND

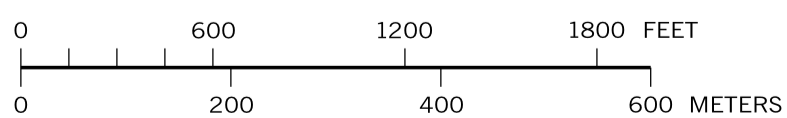
MUNICIPAL SERVICES DISTRICT 12-0

MUNICIPAL CODE 26 414

THIS MAP IS PUBLISHED AS A SUPPLEMENTAL
DOCUMENTATION OF LIQUID FUELS TAX FUND MILEAGES

REVISED PER FORM 990 DATED 11-23-09

SCALE



COPIES OF THIS MAP ARE AVAILABLE AT NOMINAL COST
CONTACT:

PENNSYLVANIA DEPARTMENT OF TRANSPORTATION
SALES STORE
P.O. BOX 3451
HARRISBURG, PENNSYLVANIA 17105-3451
TELEPHONE: (717)787-6746

LEGEND

- LIMITED ACCESS HIGHWAY
- STATE ROUTE AND NUMBER
- STATE ROUTE AND NUMBER
- STATE MAINTAINED BRIDGE ON BOROUGH STREET
- BOROUGH STREET NAME AND SEGMENT LENGTH IN MILES
- TURNBACK BOROUGH STREET
- BOROUGH ALLEY
- OTHER ROAD
- RAILROAD
- STATE BOUNDARY
- COUNTY BOUNDARY
- TOWNSHIP BOUNDARY
- CITY BOUNDARY
- BOROUGH BOUNDARY
- MUNICIPAL BUILDING
- SPLIT MILEAGE BETWEEN MUNICIPALITIES
- SCHOOL, COLLEGE OR UNIVERSITY
- POINT OF INTEREST