
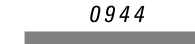
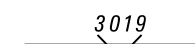
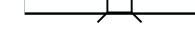
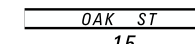




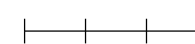



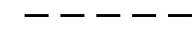
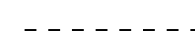




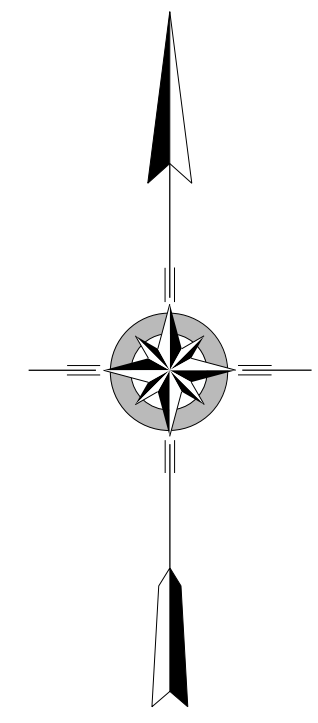
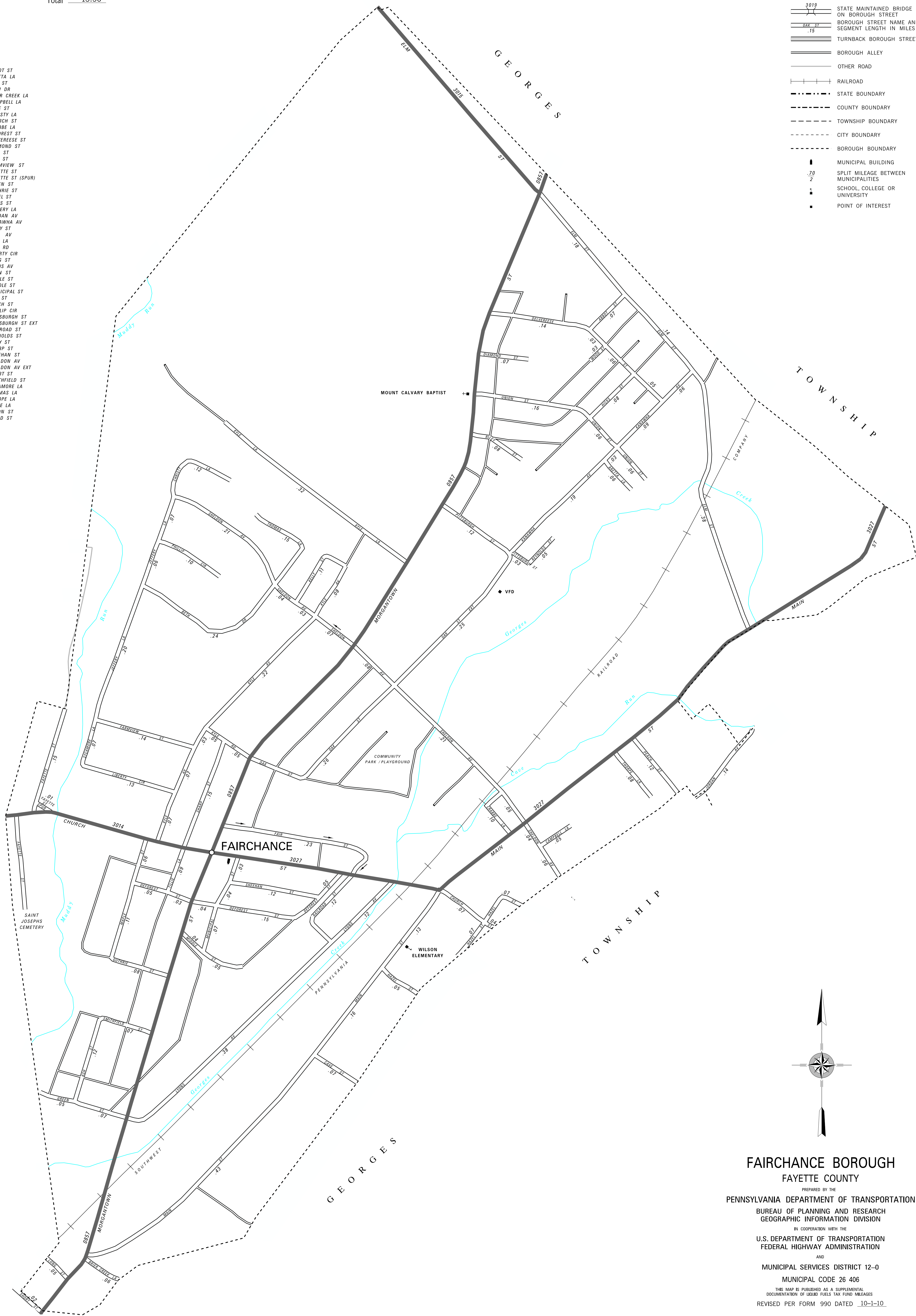
TOTAL MILES  
 Borough Road System 9.99  
 State Highway System 3.51  
 Total 13.50

POPULATION 1,890  
 (2020 Census)

LEGEND

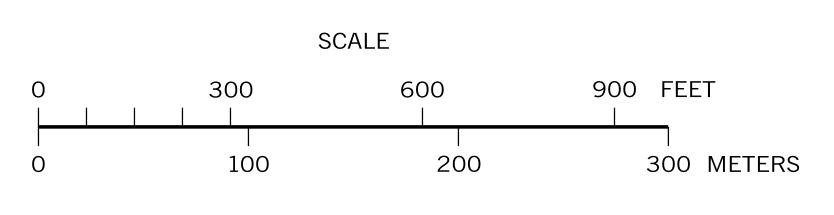
-  LIMITED ACCESS HIGHWAY
-  STATE ROUTE AND NUMBER ON BOROUGH STREET
-  STATE MAINTAINED BRIDGE ON BOROUGH STREET
-  BOROUGH STREET NAME AND SEGMENT LENGTH IN MILES
-  TURNBACK BOROUGH STREET
-  BOROUGH ALLEY
-  OTHER ROAD
-  RAILROAD
-  STATE BOUNDARY
-  COUNTY BOUNDARY
-  TOWNSHIP BOUNDARY
-  CITY BOUNDARY
-  BOROUGH BOUNDARY
-  MUNICIPAL BUILDING
-  SPLIT MILEAGE BETWEEN MUNICIPALITIES
-  SCHOOL, COLLEGE OR UNIVERSITY
-  POINT OF INTEREST

- ABBOT ST
- ARETTA LA
- ASH ST
- BETH DR
- BRIER CREEK LA
- CAMPBELL LA
- CAVE ST
- CHRISTY LA
- CHURCH ST
- CRABBE LA
- DEFOREST ST
- DELVERESE ST
- DIAMOND ST
- ELM ST
- FAIR ST
- FARMVIEW ST
- FAYETTE ST
- FAYETTE ST (SPUR)
- GREEN ST
- GUTHRIE ST
- HAZEL ST
- HICKS ST
- JEFFERY LA
- JORDAN AV
- KANAWHA AV
- KELLY ST
- KYLE AV
- KYLE LA
- KYLE RD
- LIBERTY CIR
- LONG ST
- LYONS AV
- MAIN ST
- MAPLE ST
- MIDDLE ST
- MUNICIPAL ST
- OAK ST
- PEACH ST
- PHILLIP CIR
- PITTSBURGH ST
- PITTSBURGH ST EXT
- RAILROAD ST
- REYNOLDS ST
- RILEY ST
- SHARP ST
- SHEEHAN ST
- SHELDON AV
- SHELDON AV EXT
- SHORT ST
- SMITHFIELD ST
- SYCAMORE LA
- THOMAS LA
- THROPE LA
- TILLIE LA
- UNION ST
- WOOD ST



**FAIRCHANCE BOROUGH**  
 FAYETTE COUNTY

PREPARED BY THE  
**PENNSYLVANIA DEPARTMENT OF TRANSPORTATION**  
 BUREAU OF PLANNING AND RESEARCH  
 GEOGRAPHIC INFORMATION DIVISION  
 IN COOPERATION WITH THE  
 U.S. DEPARTMENT OF TRANSPORTATION  
 FEDERAL HIGHWAY ADMINISTRATION  
 AND  
 MUNICIPAL SERVICES DISTRICT 12-0  
 MUNICIPAL CODE 26 406  
 THIS MAP IS PUBLISHED AS A SUPPLEMENTAL  
 DOCUMENTATION OF LIQUID FUELS TAX FUND MILEAGES  
 REVISED PER FORM 990 DATED 10-1-10



COPIES OF THIS MAP ARE AVAILABLE AT NOMINAL COST  
 CONTACT:  
 PENNSYLVANIA DEPARTMENT OF TRANSPORTATION  
 SALES STORE  
 P.O. BOX 345  
 HARRISBURG, PENNSYLVANIA 17105-3451  
 TELEPHONE: (717) 797-6746