

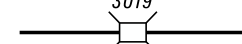










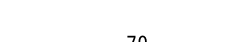


LEGEND

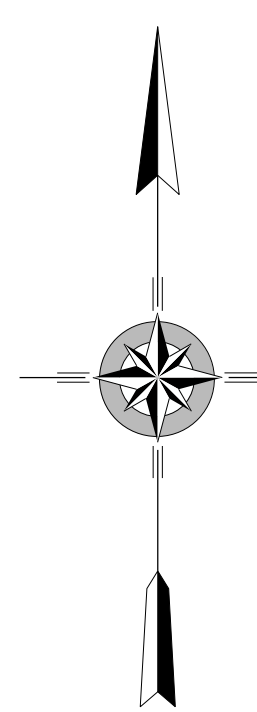
-  LIMITED ACCESS HIGHWAY
-  STATE ROUTE AND NUMBER
-  STATE MAINTAINED BRIDGE ON CITY STREET
-  CITY STREET NAME AND SEGMENT LENGTH IN MILES
-  TURNBACK CITY STREET
-  OTHER ROAD
-  COUNTY ROAD
-  RAILROAD
-  STATE BOUNDARY
-  COUNTY BOUNDARY
-  TOWNSHIP BOUNDARY
-  CITY OR BOROUGH BOUNDARY
-  MUNICIPAL BUILDING
-  SPLIT MILEAGE BETWEEN MUNICIPALITIES

TOTAL MILES	
City Street System	37.29*
State Highway System	5.97
Total	43.26

* Includes ACT 32 Turnback Mileage of 1.22



- ALBION ST
- APPLE ST
- ARCH ST
- ARLINGTON AV
- ASKREN ST
- AUSTIN ST
- BAILEY AV
- BARTON MILL RD
- BEESON AV
- BEESON BLVD
- BELMONT CIR
- BEN LOMOND ST
- BERKELEY ST
- BIERER AV
- BIERER LA
- BOYLE ST
- BRADDOCK AV
- BRYAN ST
- BURRELL ST
- BUTLER ST
- BYRER AV
- CARLISLE ST
- CARSON ST
- CECIL ST
- CHAFFEE ST
- CHARLES ST
- CHURCH ST
- CLARENDON AV
- CLARK ST
- CLEVELAND AV
- COFFEY ST
- COLLINS AV
- COOLSPRING ST
- COUNTRY CLUB BLVD
- COURT ST
- CRAIG ST
- CRAMER AV
- CREST ST
- CROW ST
- DANIEL ST
- DELAWARE AV
- DEVAN AV
- DOUGLAS ST
- DOWNER AV
- DUNBAR ST
- DUNKARD ST
- DUNLAP ST
- EAST ST
- EASY ST
- EDGEMONT ST
- ELIZABETH ST
- ELWOOD ST
- EMERSON ST
- ESTHER ST
- EUCLID AV
- EVANS ST
- EVERGREEN TER
- FAIRVIEW ST
- FARRAGUT ST
- FEATHER AV
- FELTY ST
- FIFTH ST
- FIRST ST
- FOURTH ST
- FRANCIS ST
- FRANK ST
- GALLATIN AV
- GILMORE ST
- GORDON ST
- GRANT ST
- HARBOR ST
- HEMLICK LA
- HERMAN ST
- HICKLE ST
- HIGHLAND AV
- HILL ST
- HILLCREST LA
- HOGSETT ST
- HORTENSE ST
- IOWA ST
- JACOB ST
- JAMES ST
- JANE LA
- JACQUETTE PL
- JEFFERSON ST
- JOHN ST
- JOHNSON AV
- JUDITH ST
- JUSTIN ST
- KAY ST
- KENSINGTON CIR
- KENSINGTON ST
- KERR ST
- KEYSTONE ST
- KING ST
- LAUREL ST
- LAWN AV
- LAWTON AV
- LEBANON AV
- LEWIS ST
- LENOX ST
- LIBERTY ST
- LINCOLN ST
- LINDEN PL
- LOCUST ST
- MADISON AV
- MAPLE ST
- MARION ST
- MARKLE ST
- MARTHA ST
- MARTIN LUTHER KING JR BLVD
- MAURICE ST
- MCCORMICK AV
- MIFFLIN AV
- MILL ST
- MILLER AV
- MILLVIEW ST
- MITCHELL ST
- MONROE ST
- MONTVIEW ST
- MOORE AV
- MOUNT VERNON AV
- MURRAY AV
- NASSAU ST
- NORTH AV
- NUTT AV
- OAKLAND AV
- PARK AV
- PENN BLVD
- PENN ST
- PENNSYLVANIA AV
- PERSHING AV
- PERSHING CT
- PETER ST
- PHILLIPPI AV
- PRINCETON AV
- PROSPECT ST
- RACE ST
- RAILROAD ST
- RAY AV
- REDSTONE ST
- RIDGE ST
- ROBINSON ST
- SEARIGHT AV
- SECOND ST
- SHADY LA
- SOUTH ST
- SPRINGER AV
- SPRUCE WAY
- STOCKTON AV
- SUMMIT AV
- SYCAMORE ST
- THIRD ST
- THOMAS ST
- TRADER ST
- UNION ST
- VANCE ST
- VARNDELL ST
- VEECH ST
- VIRGINIA AV
- WALNUT ST
- WARDEN ST
- WAYNE ST
- WEST PL
- WHITEMAN AV
- WILLOW ST
- WILMINGTON ST
- WILSON AV
- WINE ST
- WINONA ST
- WOOD ST
- WOODLAWN AV



CITY OF UNIONTOWN
FAYETTE COUNTY

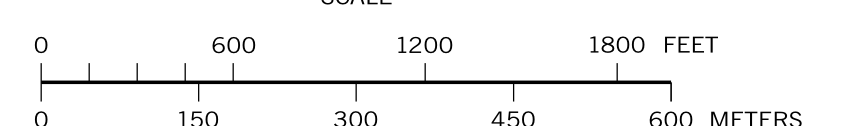
PREPARED BY THE
PENNSYLVANIA DEPARTMENT OF TRANSPORTATION
BUREAU OF PLANNING AND RESEARCH
GEOGRAPHIC INFORMATION DIVISION

IN COOPERATION WITH THE
U.S. DEPARTMENT OF TRANSPORTATION
FEDERAL HIGHWAY ADMINISTRATION

MUNICIPAL CODE 26 302

THIS MAP IS PUBLISHED AS A SUPPLEMENTAL
DOCUMENTATION OF LIQUID FUELS TAX FUND MILEAGES
REVISED PER FORM 990 DATED 4-5-21

SCALE



POPULATION 9,984
(2020 Census)

COPIES OF THIS MAP ARE AVAILABLE AT NOMINAL COST
CONTACT:
PENNSYLVANIA DEPARTMENT OF TRANSPORTATION
SALES STORE
P.O. BOX 3451
HARRISBURG, PENNSYLVANIA 17105-3451
TELEPHONE: (717) 787-6746