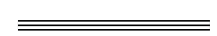
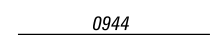
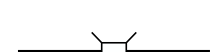
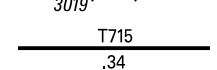





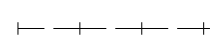



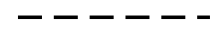



LEGEND

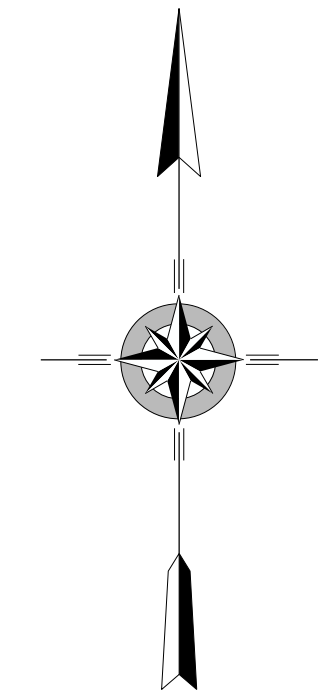
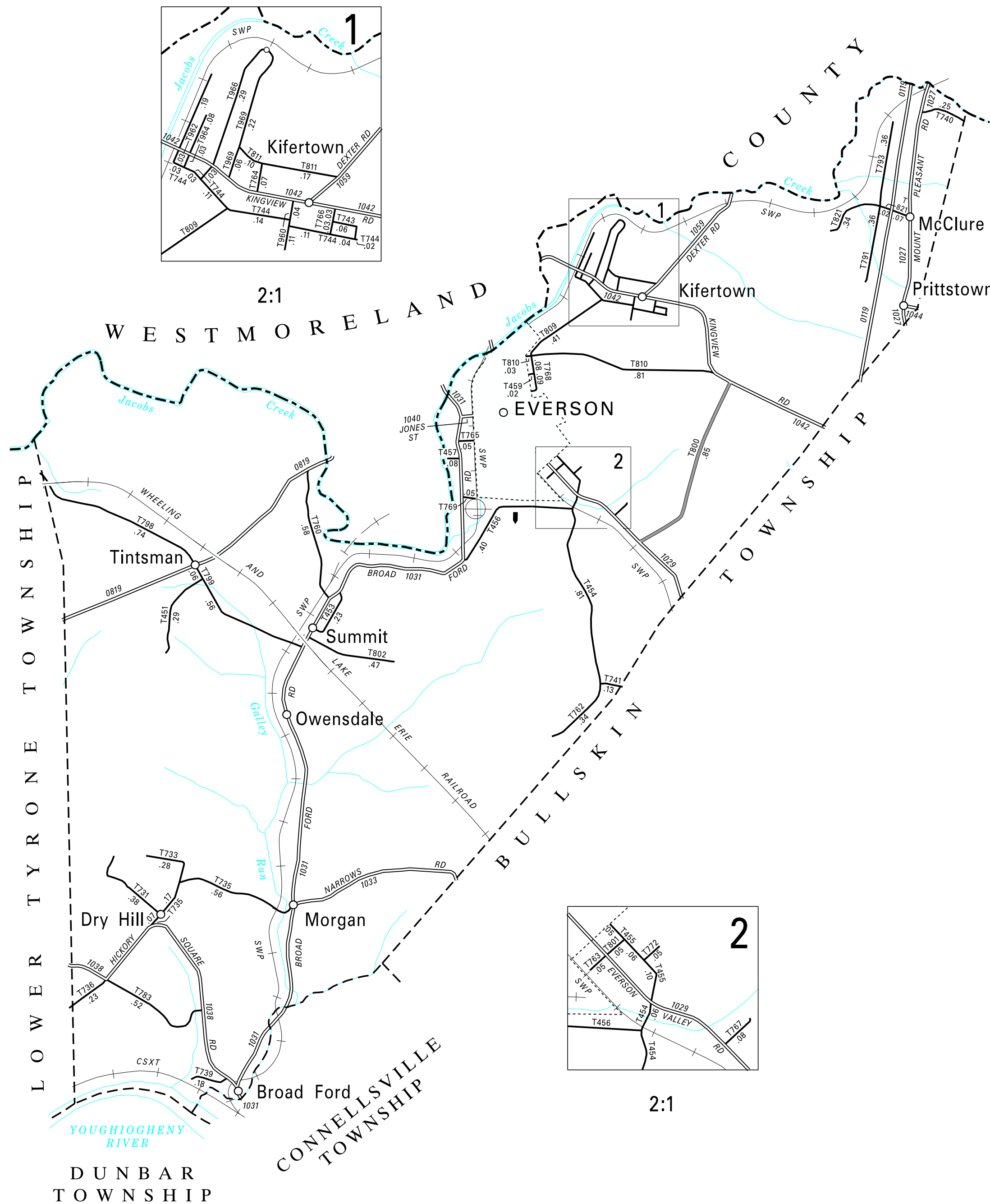
-  LIMITED ACCESS HIGHWAY
-  STATE ROUTE AND NUMBER
-  STATE MAINTAINED BRIDGE ON TOWNSHIP ROAD
-  TOWNSHIP ROAD, NUMBER AND SEGMENT LENGTH IN MILES
-  IMPASSABLE TOWNSHIP ROAD
-  TURNBACK TOWNSHIP ROAD
-  OTHER ROAD
-  RAILROAD (IN SERVICE)
-  RAILROAD ABANDONED (TRACK RETAINED)
-  STATE BOUNDARY
-  COUNTY BOUNDARY
-  TOWNSHIP BOUNDARY
-  CITY OR BOROUGH BOUNDARY
-  MUNICIPAL BUILDING
-  SPLIT MILEAGE BETWEEN MUNICIPALITIES

POPULATION 1,773
(2020 Census)

TOTAL MILES	
Township Road System	13.39*
State Highway System	12.38
Total	25.77

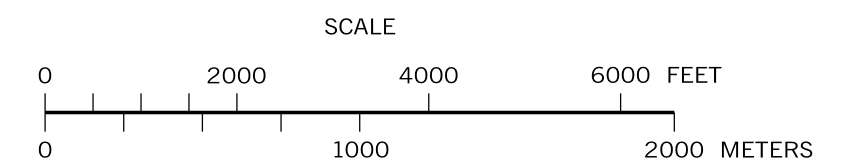
* Includes ACT 32 Turnback Mileage of 0.85

- 451 RUSH DR
- 453 CENTER DR
- 454 MOUNT EAST RD
- 455 PAINTER ST EXT
- 456 MUNICIPAL DR
- 457 WALL ST
- 459 SHIPLEY ST
- 731 GEARY DR
- 733 ROUBAUGH RD
- 735 DRYHILL RD
- 736 JACKSON HILL RD
- 739 DISTILLERY RD
- 740 AIRPORT RD
- 741 SHERRICK RD
- 743 FREEMAN ST
- 744 EVERSON ST
- 760 WOODS RD
- 762 BRADISH RD
- 763 ALLIED MILL RD
- 764 PARKWAY ST
- 765 POPLAR ST
- 766 CAVANAUGH ST
- 767 PENN AV
- 768 OPAL ST
- 769 ECKENROAD ST
- 772 SHERRICK ST
- 783 VALLEY DR
- 791 KENDI RD
- 793 WEDDING LA
- 798 EANNOTTI RD
- 799 KINGS RD
- 800 VALLEY VIEW DR
- 801 KELLER RD
- 802 KINGSHILL RD
- 809 PIGEON HILL RD
- 810 MONTGOMERY ST
- 811 STAUFFER ST
- 821 McCLURE RD
- 960 KING ST
- 962 RAILROAD ST
- 964 BROAD ST
- 966 SERENO ST
- 969 BALTIMORE AV



**UPPER TYRONE
SECOND CLASS TOWNSHIP MAP
FAYETTE COUNTY**

PREPARED BY THE
PENNSYLVANIA DEPARTMENT OF TRANSPORTATION
BUREAU OF PLANNING AND RESEARCH
GEOGRAPHIC INFORMATION DIVISION
IN COOPERATION WITH THE
U.S. DEPARTMENT OF TRANSPORTATION
FEDERAL HIGHWAY ADMINISTRATION
MUNICIPAL CODE 26 222
THIS MAP IS PUBLISHED AS A SUPPLEMENTAL
DOCUMENTATION OF LIQUID FUELS TAX FUND MILEAGES
REVISED PER FORM 990 DATED 7-10-95



COPIES OF THIS MAP ARE AVAILABLE AT NOMINAL COST
CONTACT:
PENNSYLVANIA DEPARTMENT OF TRANSPORTATION
SALES STORE
P.O. BOX 3451
HARRISBURG, PENNSYLVANIA 17105-3451
TELEPHONE: (717)787-6746