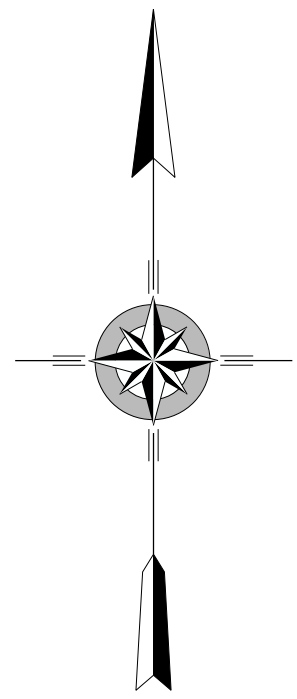
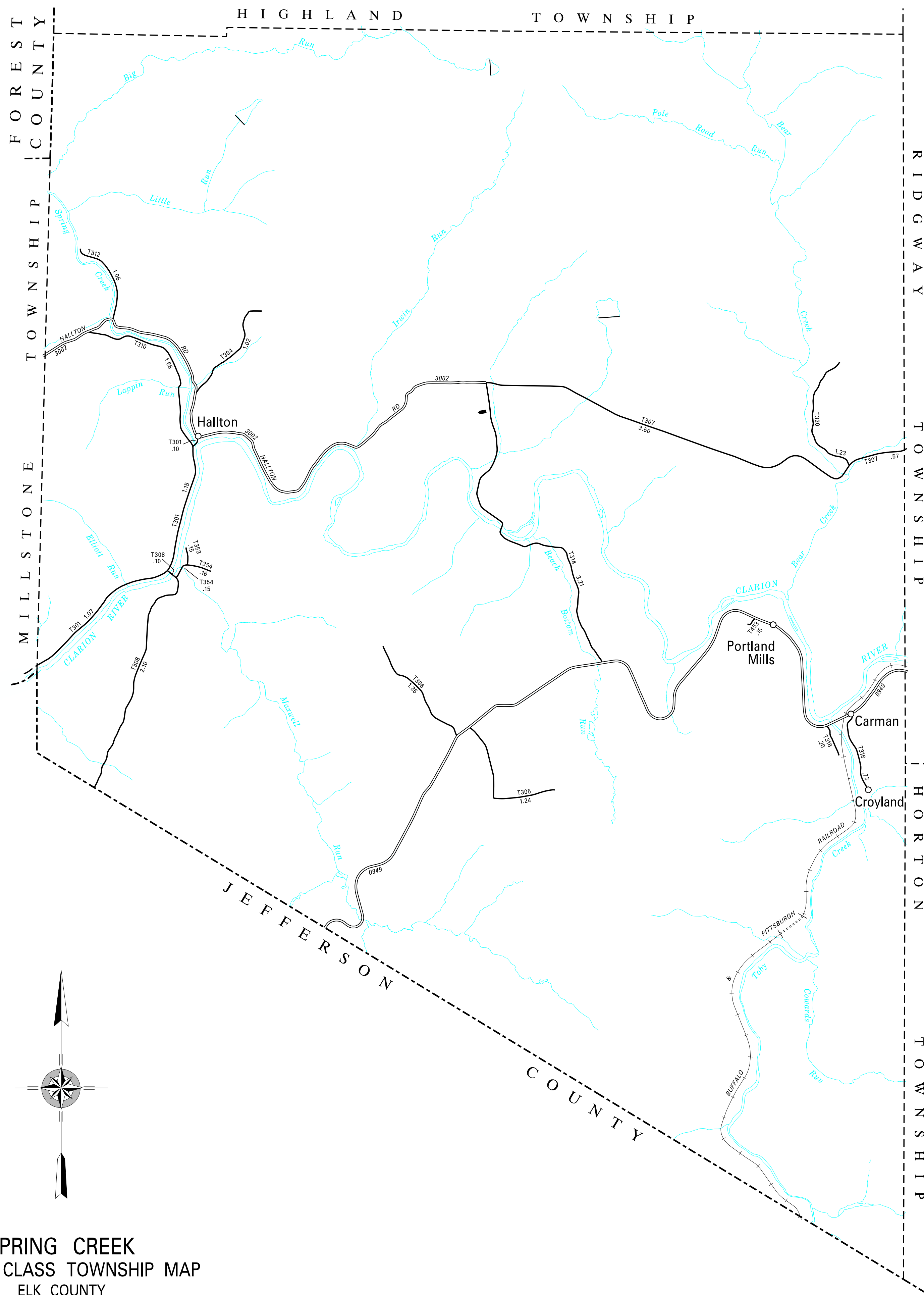


TOTAL MILES	
Township Road System	20.90
State Highway System	13.48
Total	34.38

POPULATION 201
(2020 Census)

- 301 RIVER RD
- 304 BAUGHMAN HILL RD
- 305 SWEDETOWN RD
- 306 MIDDLETOWN RD
- 307 SPRING CREEK RD
- 308 SHANLEY RD
- 310 FACTORY RD
- 312 BIG RUN RD
- 314 ARROYO RD
- 316 CARMAN RD
- 318 GAME COMMISSION RD
- 320 BEAR CREEK RD
- 353 CEMETERY RD
- 354 HIDINGER RD
- 453 RESERVOIR RD



**SPRING CREEK
SECOND CLASS TOWNSHIP MAP
ELK COUNTY**

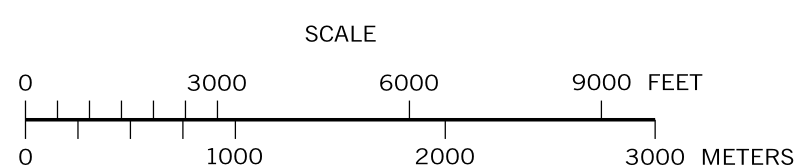
PREPARED BY THE
PENNSYLVANIA DEPARTMENT OF TRANSPORTATION

**BUREAU OF PLANNING AND RESEARCH
GEOGRAPHIC INFORMATION DIVISION**

IN COOPERATION WITH THE
**U.S. DEPARTMENT OF TRANSPORTATION
FEDERAL HIGHWAY ADMINISTRATION**

MUNICIPAL CODE 24 210

THIS MAP IS PUBLISHED AS A SUPPLEMENTAL
DOCUMENTATION OF LIQUID FUELS TAX FUND MILEAGES
REVISED PER FORM 990 DATED 2-12-03



COPIES OF THIS MAP ARE AVAILABLE AT NOMINAL COST
CONTACT:
PENNSYLVANIA DEPARTMENT OF TRANSPORTATION
SALES STORE
P.O. BOX 3451
HARRISBURG, PENNSYLVANIA 17105-3451
TELEPHONE: (717)787-6746

- LEGEND**
- LIMITED ACCESS HIGHWAY
 - STATE ROUTE AND NUMBER
 - STATE MAINTAINED BRIDGE ON TOWNSHIP ROAD
 - TOWNSHIP ROAD, NUMBER AND SEGMENT LENGTH IN MILES
 - IMPASSABLE TOWNSHIP ROAD
 - OTHER ROAD
 - RAILROAD (IN SERVICE)
 - RAILROAD ABANDONED (TRACK RETAINED)
 - STATE BOUNDARY
 - COUNTY BOUNDARY
 - TOWNSHIP BOUNDARY
 - CITY OR BOROUGH BOUNDARY
 - MUNICIPAL BUILDING
 - SPLIT MILEAGE BETWEEN MUNICIPALITIES