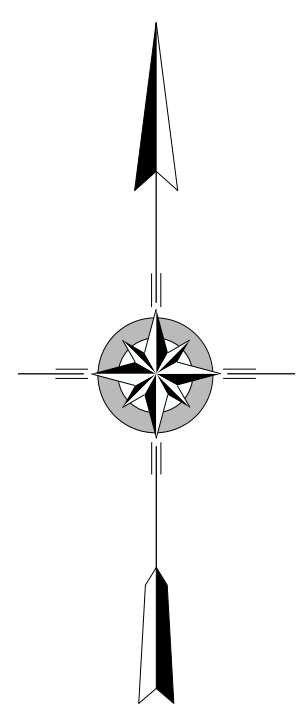
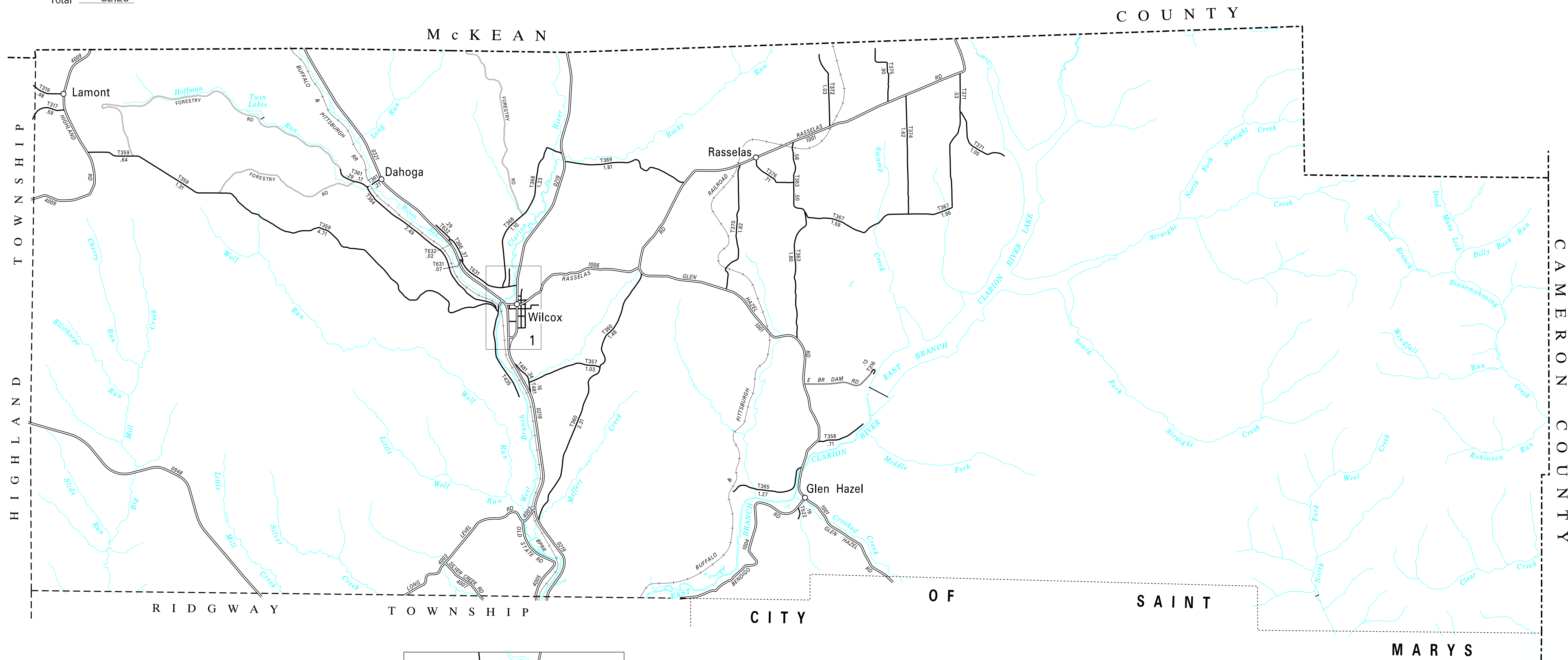


TOTAL MILES
 Township Road System 41.94
 State Highway System 40.29
 Total 82.23

POPULATION 1,573
 (2020 Census)

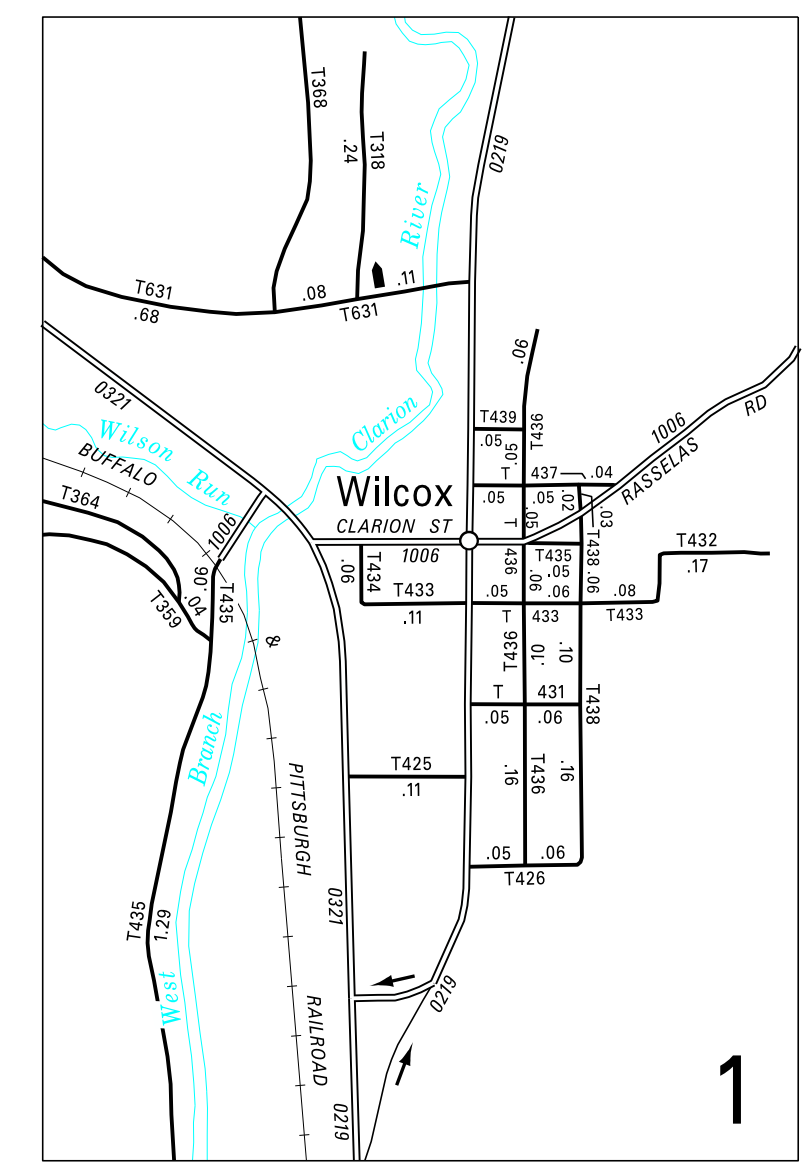
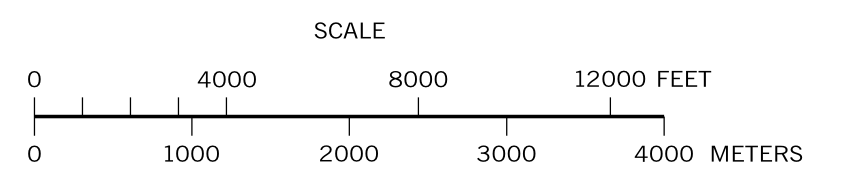
LEGEND

- LIMITED ACCESS HIGHWAY
- STATE ROUTE AND NUMBER
- STATE MAINTAINED BRIDGE ON TOWNSHIP ROAD
- TOWNSHIP ROAD, NUMBER AND SEGMENT LENGTH IN MILES
- IMPASSABLE TOWNSHIP ROAD
- OTHER ROAD
- RAILROAD (IN SERVICE)
- RAILROAD ABANDONED (TRACK RETAINED)
- STATE BOUNDARY
- COUNTY BOUNDARY
- TOWNSHIP BOUNDARY
- CITY OR BOROUGH BOUNDARY
- MUNICIPAL BUILDING
- SPLIT MILEAGE BETWEEN MUNICIPALITIES



JONES
 SECOND CLASS TOWNSHIP MAP
 ELK COUNTY

PREPARED BY THE
 PENNSYLVANIA DEPARTMENT OF TRANSPORTATION
 BUREAU OF PLANNING AND RESEARCH
 GEOGRAPHIC INFORMATION DIVISION
 IN COOPERATION WITH THE
 U.S. DEPARTMENT OF TRANSPORTATION
 FEDERAL HIGHWAY ADMINISTRATION
 MUNICIPAL CODE 24 207
 THIS MAP IS PUBLISHED AS A SUPPLEMENTAL
 DOCUMENTATION OF LIQUID FUELS TAX FUND MILEAGES
 REVISED PER FORM 990 DATED 7-13-10



4:1

- 316 MAPLE LA
- 317 OLD LAMONT RD
- 318 STAFFORD RD
- 319 LAMONT RD
- 357 OIL CREEK RD
- 358 KILGUS RD
- 359 LOCKS HILL RD
- 360 MEFFERTS RUN RD
- 361 TWIN LAKES RD
- 363 STONY HILL RD
- 364 DAHOCA RD
- 365 KETNER RD
- 366 ELINSKI RD
- 367 MARKERT RD
- 368 HORNER RD
- 369 ROCKY RUN RD
- 370 FRITZ RD
- 371 INSTANTER RD
- 372 BRECHTEL RD
- 374 JERRY RD
- 375 SAUER RD
- 376 LIME KILN RD
- 425 OAK ST
- 426 JARRET ST
- 431 LAWRENCE ST
- 432 HIGH ST
- 433 BUCHANAN ST
- 434 LINDSAY ST
- 435 CLARION ST
- 436 KANE ST
- 437 WORRALL ST
- 438 FARIES ST
- 439 MERCER ST
- 481 JOY GARDENS RD
- 522 DUTCH HOLLOW RD
- 631 OLD KANE RD
- 632 SUGAR BUSH RD

COPIES OF THIS MAP ARE AVAILABLE AT NOMINAL COST
 CONTACT:
 PENNSYLVANIA DEPARTMENT OF TRANSPORTATION
 SALES STORE
 P.O. BOX 2461
 HARRISBURG, PENNSYLVANIA 17105-3451
 TELEPHONE: (717)787-8746