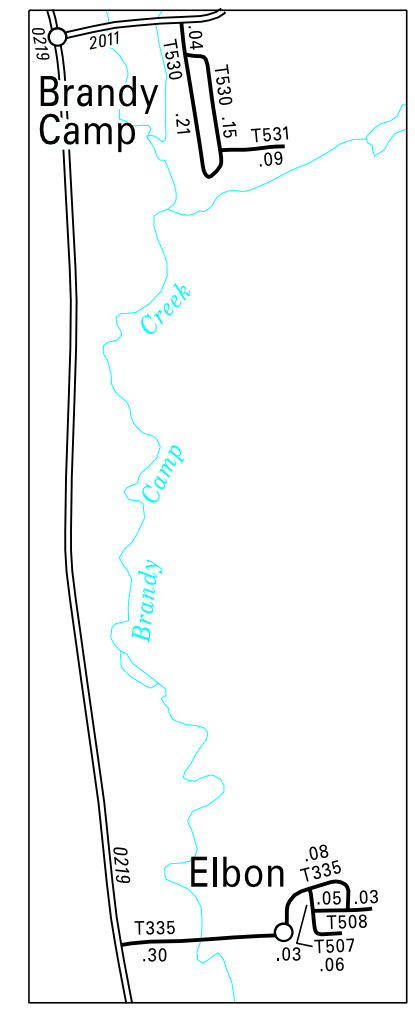
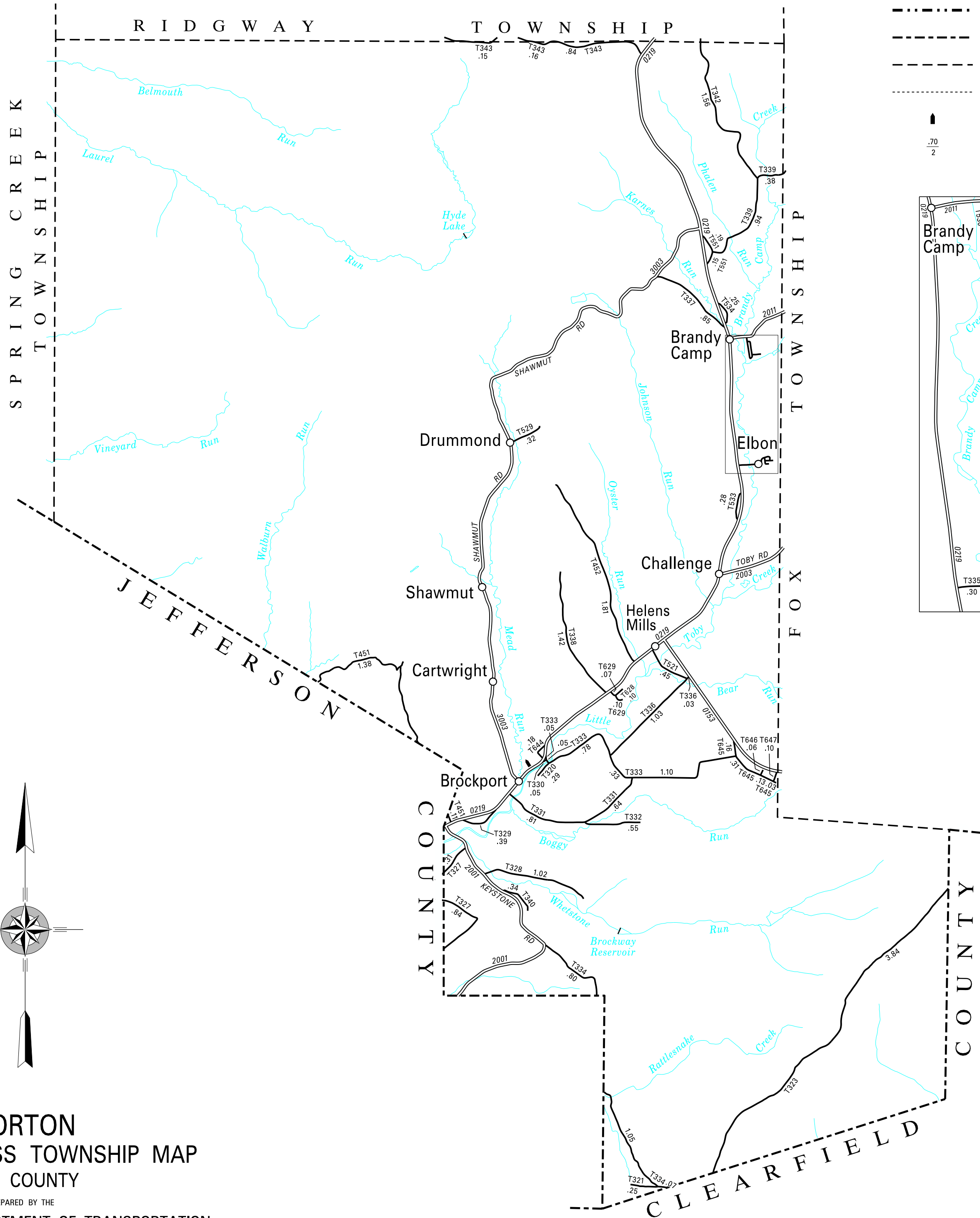


TOTAL MILES  
 Township Road System 28.14  
 State Highway System 21.15  
 Total 49.29

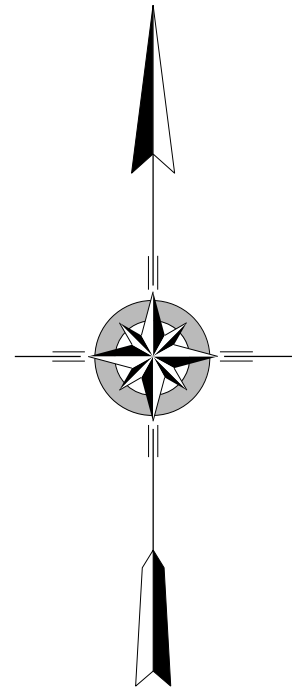
POPULATION 1,366  
 (2020 Census)

LEGEND

- LIMITED ACCESS HIGHWAY
- STATE ROUTE AND NUMBER
- STATE MAINTAINED BRIDGE ON TOWNSHIP ROAD
- TOWNSHIP ROAD, NUMBER AND SEGMENT LENGTH IN MILES
- IMPASSABLE TOWNSHIP ROAD
- TURNBACK TOWNSHIP ROAD
- OTHER ROAD
- RAILROAD (IN SERVICE)
- RAILROAD ABANDONED (TRACK RETAINED)
- STATE BOUNDARY
- COUNTY BOUNDARY
- TOWNSHIP BOUNDARY
- CITY OR BOROUGH BOUNDARY
- MUNICIPAL BUILDING
- SPLIT MILEAGE BETWEEN MUNICIPALITIES



3:1



**HORTON**  
**SECOND CLASS TOWNSHIP MAP**  
**ELK COUNTY**

PREPARED BY THE  
**PENNSYLVANIA DEPARTMENT OF TRANSPORTATION**

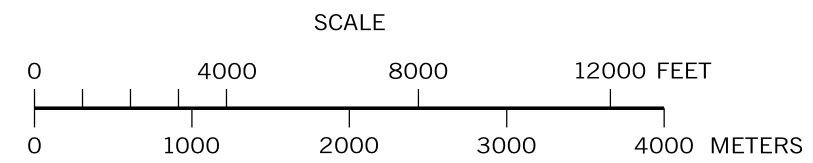
BUREAU OF PLANNING AND RESEARCH  
 GEOGRAPHIC INFORMATION DIVISION

IN COOPERATION WITH THE  
**U.S. DEPARTMENT OF TRANSPORTATION**  
**FEDERAL HIGHWAY ADMINISTRATION**

MUNICIPAL CODE 24 205

THIS MAP IS PUBLISHED AS A SUPPLEMENTAL  
 DOCUMENTATION OF LIQUID FUELS TAX FUND MILEAGES

REVISED PER FORM 990 DATED 11-23-22



COPIES OF THIS MAP ARE AVAILABLE AT NOMINAL COST  
 CONTACT:

PENNSYLVANIA DEPARTMENT OF TRANSPORTATION  
 SALES STORE  
 P.O. BOX 3451  
 HARRISBURG, PENNSYLVANIA 17105-3451  
 TELEPHONE: (717)787-6746

- 320 PLAYGROUND RD
- 321 SIPLE RD
- 323 FIRE TOWER RD
- 327 CODER RD
- 328 WHETSTONE RD
- 329 HOWARD RD
- 330 WHITES RD
- 331 BOGGY RUN RD
- 332 HIDEAWAY RD
- 333 MT CHURCH RD
- 334 BUNNY SETTLEMENT RD
- 335 ELBON RD
- 336 CROSS RD
- 337 CASTINA RD
- 338 MARCHIORI RD
- 339 SQUAB HOLLOW RD
- 340 ORCHARD DR
- 342 CALIFORNIA RD
- 343 GERMAN SETTLEMENT RD
- 451 COUNTY LINE RD
- 452 OYSTER RUN RD
- 507 DONAHUE RD
- 508 PETERS RD
- 521 PAROLARI RD
- 529 DRUMMOND RD
- 530 BRANDY CAMP CIR
- 531 WILLIAMS RD
- 533 SHAVER RD
- 534 VOL FIRE COMPANY RD
- 551 BEECH GROVE RD
- 628 MARS ST
- 629 APOLLO DR
- 644 McLAUGHLIN RD
- 645 DANIEL ST
- 646 DEER AV
- 647 HAPS DR