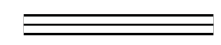
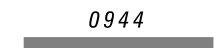
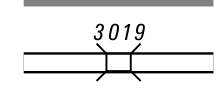
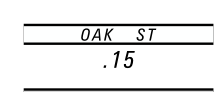

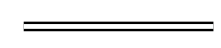






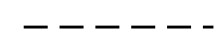






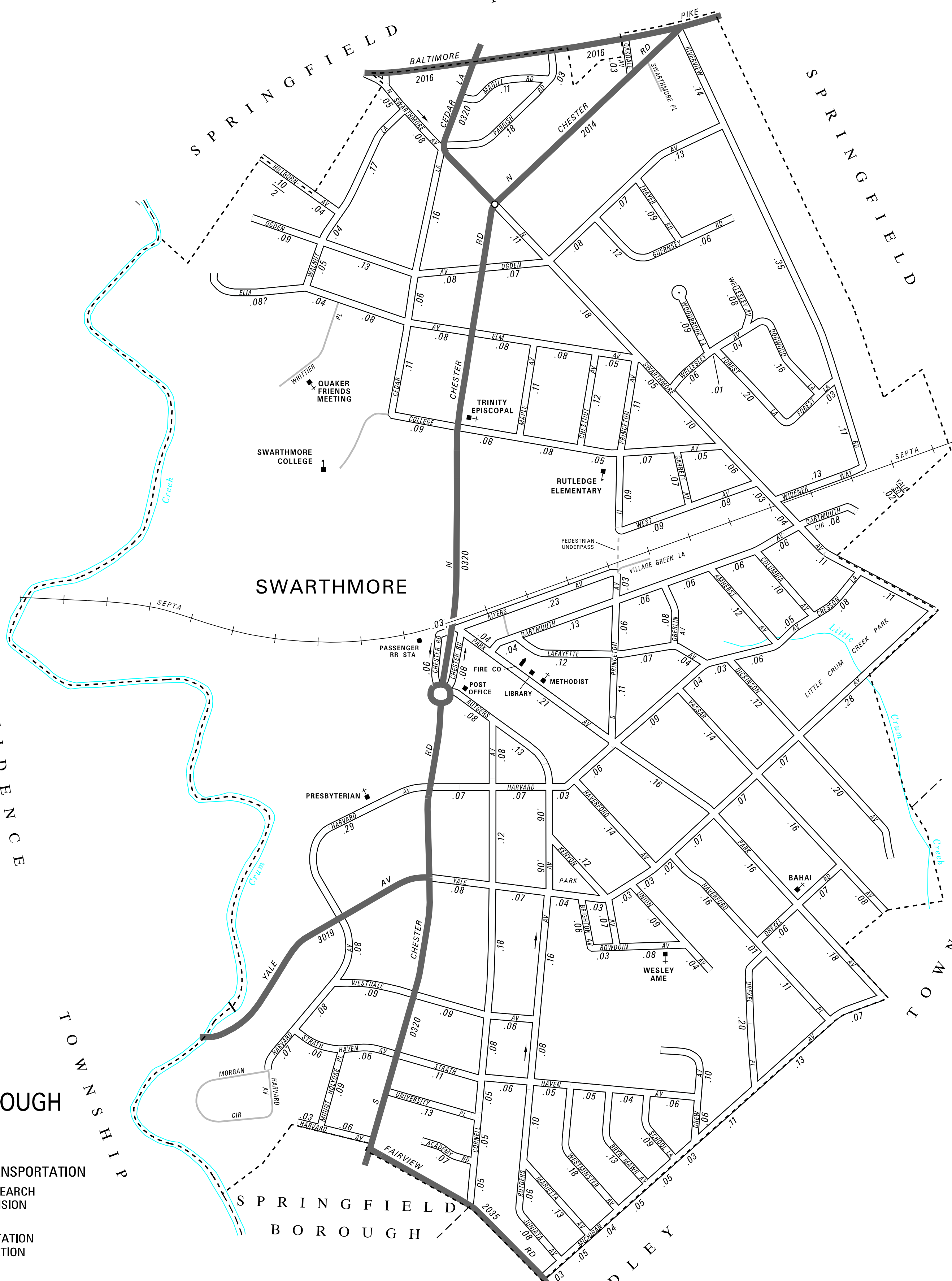
**LEGEND**

-  LIMITED ACCESS HIGHWAY
-  STATE ROUTE AND NUMBER
-  STATE MAINTAINED BRIDGE ON BOROUGH STREET
-  BOROUGH STREET NAME AND SEGMENT LENGTH IN MILES
-  TURNBACK BOROUGH STREET
-  BOROUGH ALLEY
-  OTHER ROAD
-  RAILROAD
-  STATE BOUNDARY
-  COUNTY BOUNDARY
-  TOWNSHIP BOUNDARY
-  CITY BOUNDARY
-  BOROUGH BOUNDARY
-  MUNICIPAL BUILDING
-  SPLIT MILEAGE BETWEEN MUNICIPALITIES
-  SCHOOL, COLLEGE OR UNIVERSITY
-  POINT OF INTEREST

TOTAL MILES  
 Borough Road System 15.86  
 State Highway System 3.02  
 Total 18.88

POPULATION 6,194  
 (2010 Census)

N E T H E R  
 P R O V I D E N C E  
 T O W N S H I P



S P R I N G F I E L D  
 T O W N S H I P

- ACADEMY RD
- AMHERST AV
- BOWDOIN AV
- BRIGHTON AV
- BRYN MAWR AV
- CEDAR LA
- CHESTER RD
- CHESTNUT AV
- COLLEGE AV
- COLUMBIA AV
- CORNELL AV
- CRESSON LA
- DARTMOUTH AV
- DARTMOUTH CIR
- DICKINSON AV
- DOGWOOD LA
- DREW AV
- DREXEL PL
- DREXEL RD
- ELM AV
- FOREST LA
- GARRETT AV
- GUERNSEY RD
- HARVARD AV
- HAVERTON PL
- HILLBORN AV
- JUNIATA AV
- KENYON AV
- LAFAYETTE AV
- MAGILL RD
- MAPLE AV
- MARIETTA AV
- MICHIGAN AV
- MT HOLYOKE PL
- MYERS AV
- OAKDALE AV
- OVERLIN AV
- ODEN AV
- PARK AV
- PARRISH RD
- PRINCETON AV
- RIVERVIEW RD
- RUTGERS AV
- SCHOOL LA
- STRATH HAVEN AV
- SWARTHMORE AV
- THAYER RD
- UNION AV
- UNIVERSITY PL
- VASSAR AV
- WALNUT LA
- WELLESLEY AV
- WEST AV
- WESTDALE AV
- WESTMINSTER AV
- WIDENER WAY
- WOODBROOK LA
- YALE AV

**SWARTHMORE BOROUGH**

DELAWARE COUNTY

PREPARED BY THE  
 PENNSYLVANIA DEPARTMENT OF TRANSPORTATION

BUREAU OF PLANNING AND RESEARCH  
 GEOGRAPHIC INFORMATION DIVISION

IN COOPERATION WITH THE

U.S. DEPARTMENT OF TRANSPORTATION  
 FEDERAL HIGHWAY ADMINISTRATION

AND

MUNICIPAL SERVICES DISTRICT 6-0

MUNICIPAL CODE 23 424

REVISED PER FORM 990 DATED 3-30-16

SCALE

