


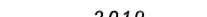















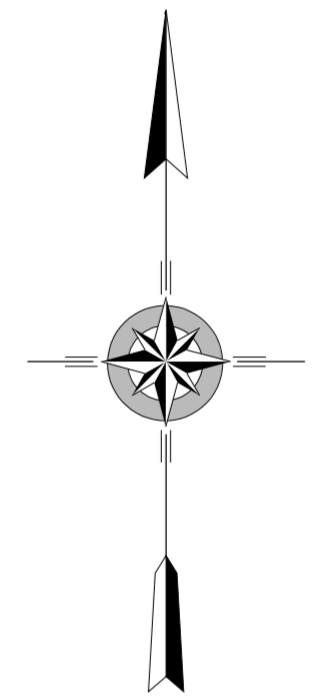
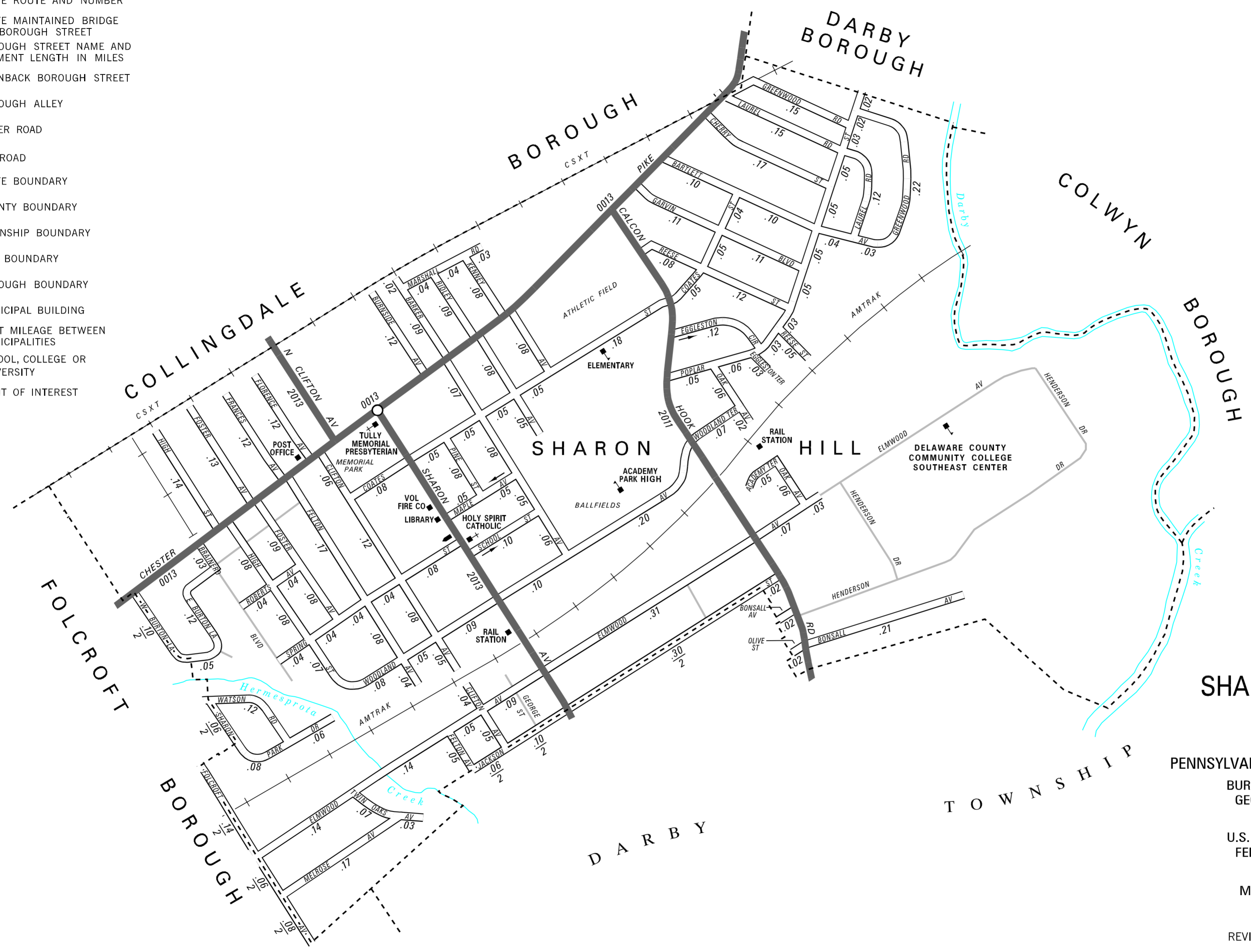
LEGEND

-  LIMITED ACCESS HIGHWAY
-  STATE ROUTE AND NUMBER
-  STATE MAINTAINED BRIDGE ON BOROUGH STREET
-  BOROUGH STREET NAME AND SEGMENT LENGTH IN MILES
-  TURNBACK BOROUGH STREET
-  BOROUGH ALLEY
-  OTHER ROAD
-  RAILROAD
-  STATE BOUNDARY
-  COUNTY BOUNDARY
-  TOWNSHIP BOUNDARY
-  CITY BOUNDARY
-  BOROUGH BOUNDARY
-  MUNICIPAL BUILDING
-  SPLIT MILEAGE BETWEEN MUNICIPALITIES
-  SCHOOL, COLLEGE OR UNIVERSITY
-  POINT OF INTEREST

TOTAL MILES	
Borough Road System	9.03
State Highway System	2.14
Total	11.17

POPULATION 5,468
(2000 Census)

- ACADEMY TER
- BARKER AV
- BARTLETT AV
- BONSALL AV
- BRAINERD BLVD
- BURNSIDE AV
- BURTON LA
- CHERRY ST
- CLIFTON AV
- COATES ST
- EGGLESTON CIR
- EGGLESTON TER
- ELMWOOD AV
- FELTON AV
- FLORENCE AV
- FOLCROFT AV
- FOSTER AV
- FRANCIS AV
- GARVIN BLVD
- GREENWOOD RD
- HIGH ST
- JACKSON ST
- KENNEY AV
- LAUREL RD
- MAPLE AV
- MARSHALL RD
- MELROSE AV
- OAK AV
- OLIVE ST
- PINE ST
- POPLAR ST
- REESE ST
- RIDLEY AV
- ROBERTS AV
- SCHOOL ST
- SHARON PARK DR
- SPRING ST
- TWIN OAKS AV
- WATSON RD
- WOODLAND AV
- WOODLAND TER



SHARON HILL BOROUGH
DELAWARE COUNTY

PREPARED BY THE
PENNSYLVANIA DEPARTMENT OF TRANSPORTATION
BUREAU OF PLANNING AND RESEARCH
GEOGRAPHIC INFORMATION DIVISION
IN COOPERATION WITH THE
U.S. DEPARTMENT OF TRANSPORTATION
FEDERAL HIGHWAY ADMINISTRATION
AND
MUNICIPAL SERVICES DISTRICT 6-0
MUNICIPAL CODE 23 423
REVISED PER FORM 990 DATED 4-16-93

