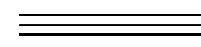
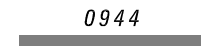
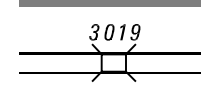
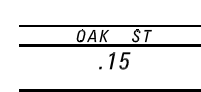

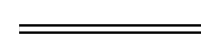

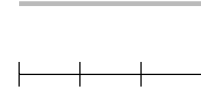


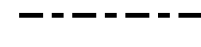
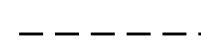


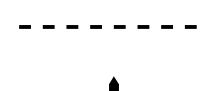
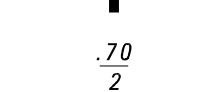



LEGEND

-  LIMITED ACCESS HIGHWAY
-  STATE ROUTE AND NUMBER
-  STATE MAINTAINED BRIDGE ON BOROUGH STREET
-  BOROUGH STREET NAME AND SEGMENT LENGTH IN MILES
-  TURNBACK BOROUGH STREET
-  BOROUGH ALLEY
-  OTHER ROAD
-  RAILROAD
-  STATE BOUNDARY
-  COUNTY BOUNDARY
-  TOWNSHIP BOUNDARY
-  CITY BOUNDARY
-  BOROUGH BOUNDARY
-  MUNICIPAL BUILDING
-  SPLIT MILEAGE BETWEEN MUNICIPALITIES
-  SCHOOL, COLLEGE OR UNIVERSITY
-  POINT OF INTEREST

TOTAL MILES	
Borough Road System	3.72
State Highway System	1.30
Total	5.02

POPULATION 944
(2000 Census)

MIDDLETOWN TOWNSHIP

TOWNSHIP

BROOKHAVEN BOROUGH

NETHER

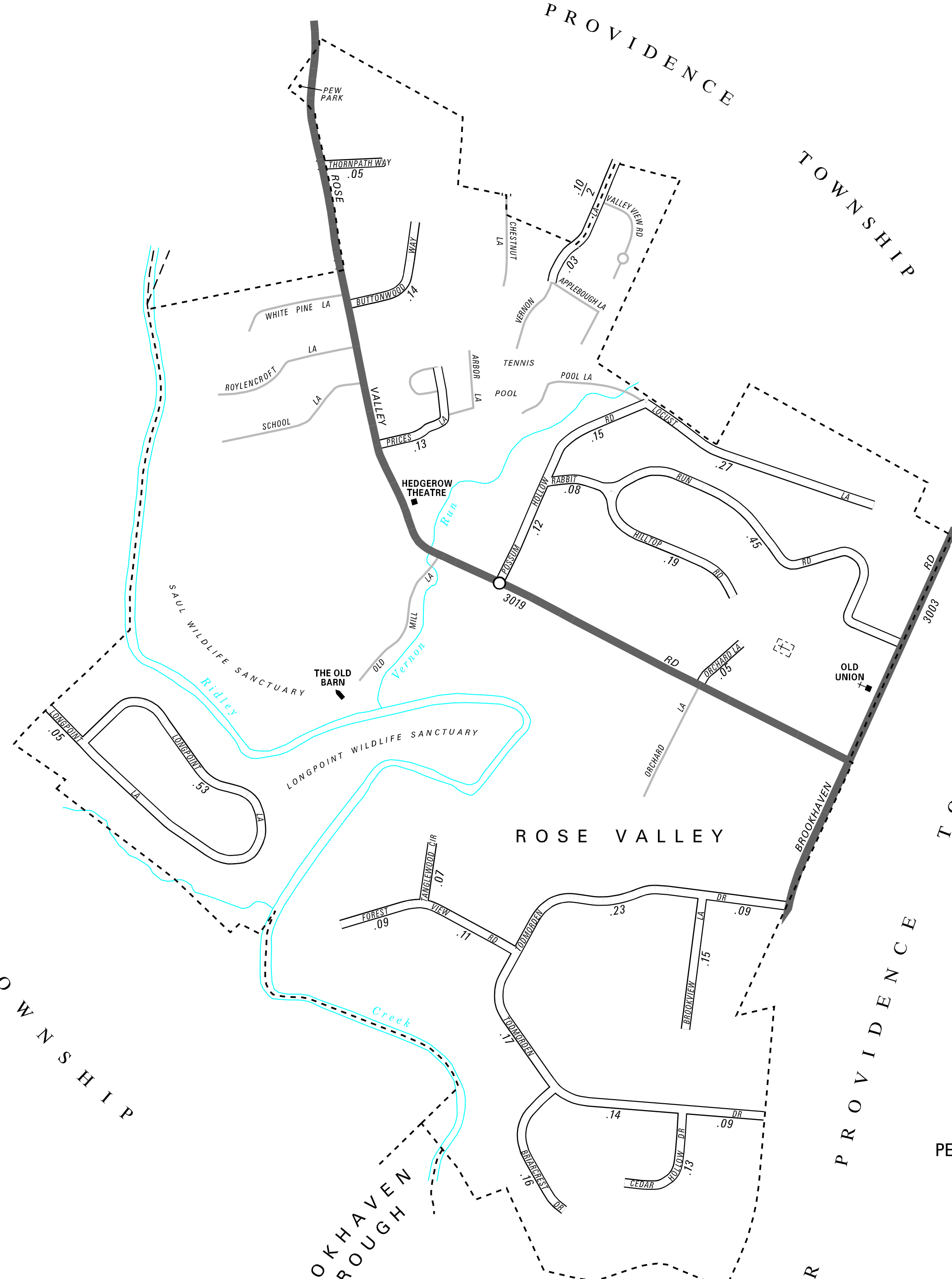
PROVIDENCE

TOWNSHIP

TOWNSHIP

PROVIDENCE

NETHER



- BRIARCREST DR
- BROOKVIEW LA
- BUTTONWOOD WAY
- CEDAR HOLLOW DR
- FOREST VIEW RD
- HILLTOP RD
- LOCUST LA
- LONGPOINT LA
- ORCHARD LA
- POSSUM HOLLOW RD
- PRICES LA
- RABBIT RUN RD
- TANGLEWOOD CIR
- THORNPATH WAY
- TODMORDEN DR
- VERNON LA

ROSE VALLEY BOROUGH

DELAWARE COUNTY

PREPARED BY THE
PENNSYLVANIA DEPARTMENT OF TRANSPORTATION

BUREAU OF PLANNING AND RESEARCH
GEOGRAPHIC INFORMATION DIVISION

IN COOPERATION WITH THE
U.S. DEPARTMENT OF TRANSPORTATION
FEDERAL HIGHWAY ADMINISTRATION

AND
MUNICIPAL SERVICES DISTRICT 6-0

MUNICIPAL CODE 23 421

REVISED PER FORM 990 DATED 5-11-93

SCALE

