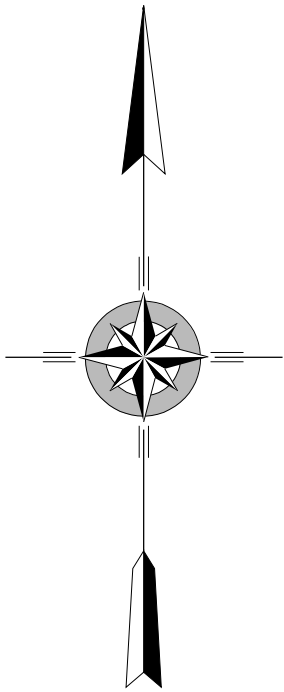


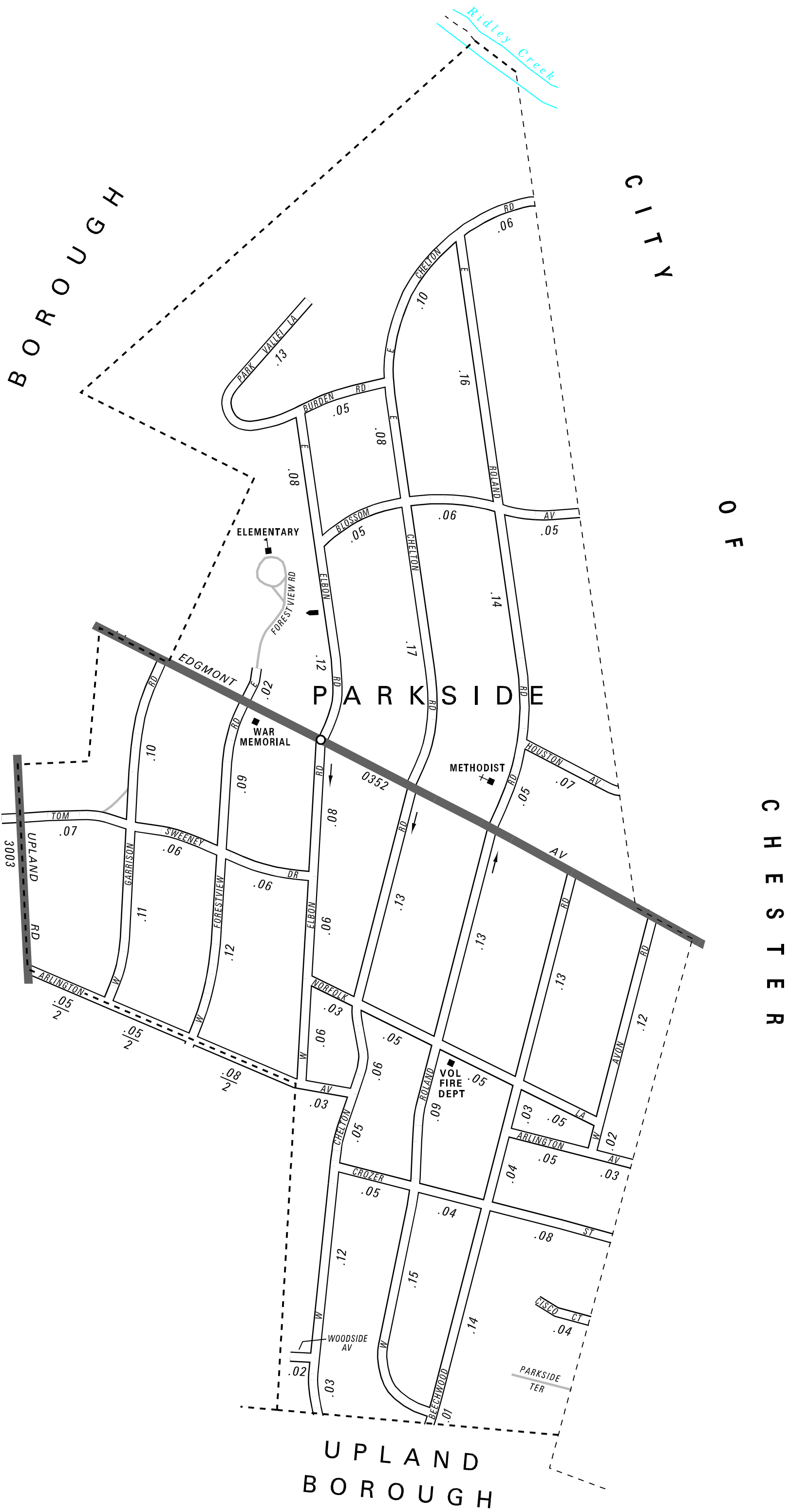
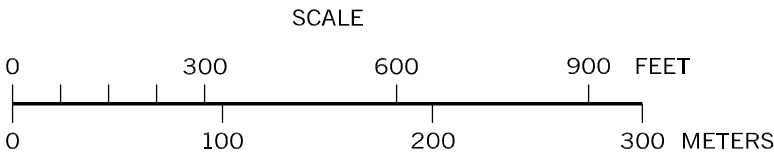
TOTAL MILES	
Borough Road System	4.06
State Highway System	0.50
Total	4.56

POPULATION 2,267
(2000 Census)



PARKSIDE BOROUGH
DELAWARE COUNTY

PREPARED BY THE
PENNSYLVANIA DEPARTMENT OF TRANSPORTATION
BUREAU OF PLANNING AND RESEARCH
GEOGRAPHIC INFORMATION DIVISION
IN COOPERATION WITH THE
U.S. DEPARTMENT OF TRANSPORTATION
FEDERAL HIGHWAY ADMINISTRATION
AND
MUNICIPAL SERVICES DISTRICT 6-0
MUNICIPAL CODE 23 418
REVISED PER FORM 990 DATED 5-21-92



LEGEND

- LIMITED ACCESS HIGHWAY
- 0944 STATE ROUTE AND NUMBER
- 3019 STATE MAINTAINED BRIDGE ON BOROUGH STREET
- OAK ST .15 BOROUGH STREET NAME AND SEGMENT LENGTH IN MILES
- TURNBACK BOROUGH STREET
- BOROUGH ALLEY
- OTHER ROAD
- RAILROAD
- STATE BOUNDARY
- COUNTY BOUNDARY
- TOWNSHIP BOUNDARY
- CITY BOUNDARY
- BOROUGH BOUNDARY
- MUNICIPAL BUILDING
- .70 / 2 SPLIT MILEAGE BETWEEN MUNICIPALITIES
- SCHOOL, COLLEGE OR UNIVERSITY
- POINT OF INTEREST

ARLINGTON AV
AVON RD
BEECHWOOD RD
BURDEN RD
CHELTON RD
CHESTER BLVD
CISCO CT
CROZER ST
ELBON RD
FORESTVIEW RD
GARRISON RD
HOUSTON AV
NORFOLK LA
PARK VALLEY LA
ROLAND RD
TOM SWEENEY DR
WOODSIDE AV