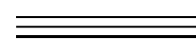
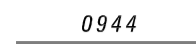
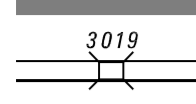
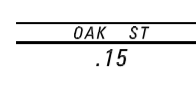

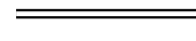



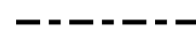
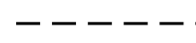
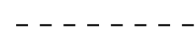
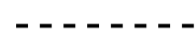

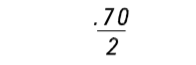


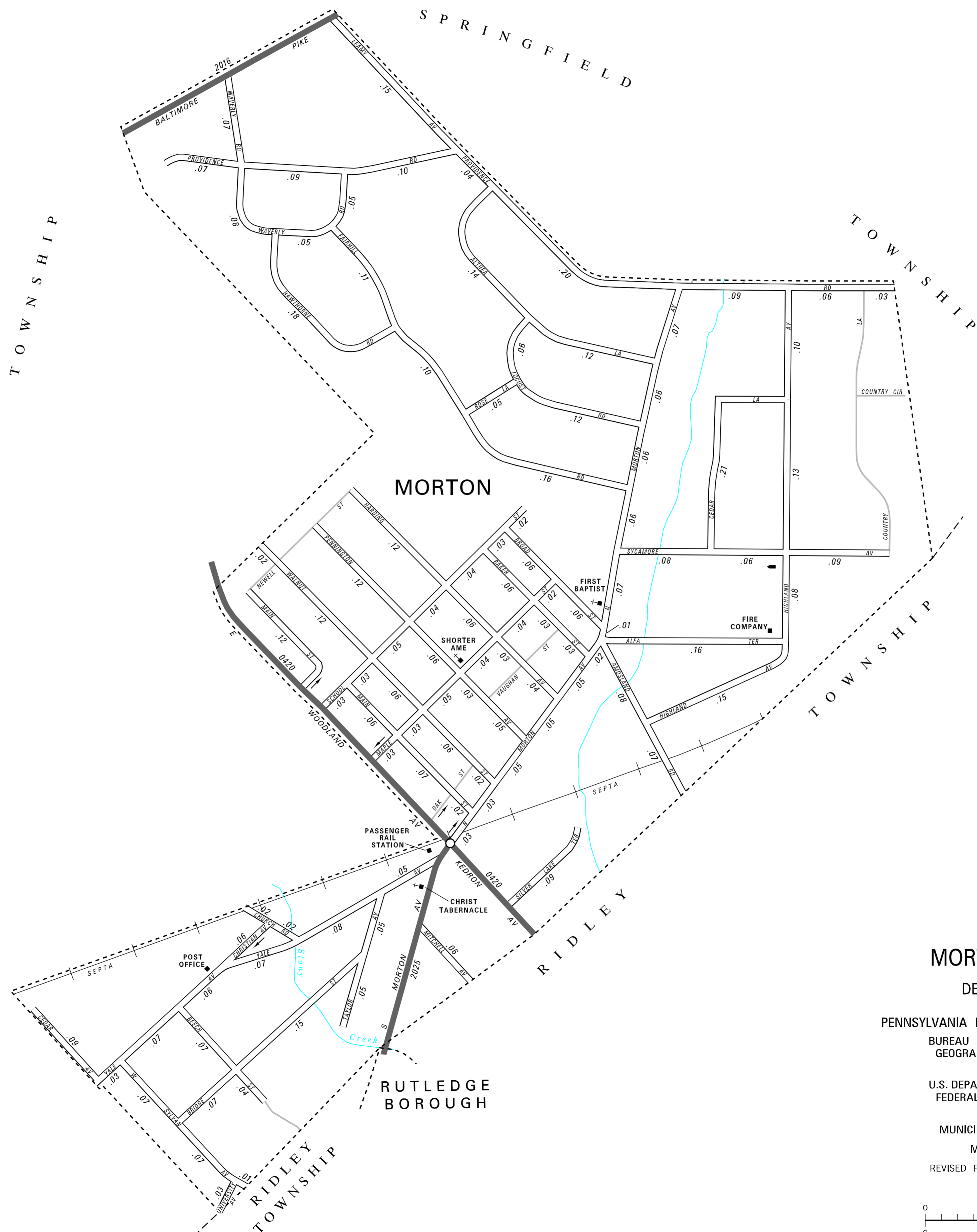


LEGEND

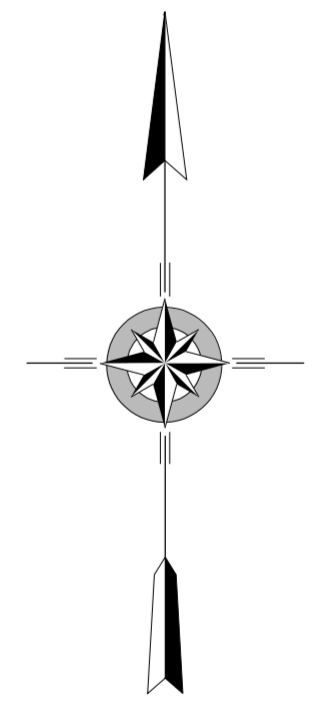
-  LIMITED ACCESS HIGHWAY
-  STATE ROUTE AND NUMBER
-  STATE MAINTAINED BRIDGE ON BOROUGH STREET
-  BOROUGH STREET NAME AND SEGMENT LENGTH IN MILES
-  TURNBACK BOROUGH STREET
-  BOROUGH ALLEY
-  OTHER ROAD
-  RAILROAD
-  STATE BOUNDARY
-  COUNTY BOUNDARY
-  TOWNSHIP BOUNDARY
-  CITY BOUNDARY
-  BOROUGH BOUNDARY
-  MUNICIPAL BUILDING
-  SPLIT MILEAGE BETWEEN MUNICIPALITIES
-  SCHOOL, COLLEGE OR UNIVERSITY
-  POINT OF INTEREST

TOTAL MILES	
Borough Road System	6.95
State Highway System	0.83
Total	7.78

POPULATION 2,715
(2000 Census)



- ALFA TER
- ALTHEA LA
- AMOSLAND RD
- BAKER ST
- BEECH ST
- BRIDGE ST
- BROAD ST
- CEDAR AV
- CEDAR LA
- CHRISTIAN AV
- CHURCH RD
- FAIRHILL RD
- HARDING AV
- HAWTHORNE RD
- HIGHLAND AV
- LEAMY AV
- LOCUST RD
- MAIN ST
- MAPLE ST
- MITCHELL AV
- MORTON AV
- PENNINGTON AV
- PROVIDENCE RD
- ROSE LA
- SCHOOL ST
- SILVER LAKE TER
- SYCAMORE AV
- SYLVAN AV
- TAYLOR AV
- UNIVERSITY AV
- WALNUT ST
- WAVERLY RD
- YALE AV



MORTON BOROUGH
DELAWARE COUNTY

PREPARED BY THE
PENNSYLVANIA DEPARTMENT OF TRANSPORTATION
BUREAU OF PLANNING AND RESEARCH
GEOGRAPHIC INFORMATION DIVISION
IN COOPERATION WITH THE
U.S. DEPARTMENT OF TRANSPORTATION
FEDERAL HIGHWAY ADMINISTRATION
AND
MUNICIPAL SERVICES DISTRICT 6-0
MUNICIPAL CODE 23 416
REVISED PER FORM 990 DATED 8-9-10

