

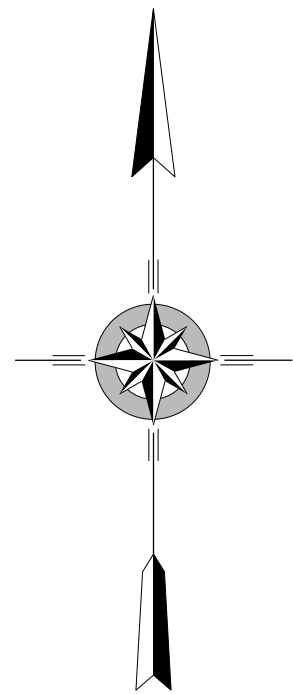
ASHBOURNE RD  
 BERBRO ST  
 BERKELEY RD  
 BRANFORD RD  
 CEDAR AV  
 CENTER ST  
 CHADBOURNE RD  
 CHESTER AV  
 CHESTNUT ST  
 CLARENDON DR  
 COLUMBIA AV  
 COMMERCE ST  
 CONCORD RD  
 CREEK AV  
 CRESTVIEW RD  
 DAMONS LA  
 DARBY TER  
 EDGEHILL RD  
 EIGHTH ST  
 ELEVENTH ST  
 FERN ST  
 FIFTH ST  
 FORRESTER AV  
 FOURTEENTH ST  
 FOURTH ST  
 FRANKLIN ST  
 FRONT ST  
 FULLER ST  
 GLEN AVON RD  
 GOLF RD  
 GREENWAY AV  
 HAMILTON AV  
 HIGHLAND AV  
 KENWOOD RD  
 LARNE PL  
 LAWRENCE AV

MAPLE TER  
 MARKS AV  
 MERMONT CIR  
 MILL ST  
 MOORE ST  
 MULBERRY ST  
 NEW WALNUT ST  
 NINTH ST  
 NORMA RD  
 PARK LA  
 PINE ST  
 POPLAR ST  
 POWELL AV  
 QUARRY ST  
 RIDGE AV  
 SCHOOL ST  
 SECOND ST  
 SEVENTH ST  
 SIXTH ST  
 SOUTHRIDGE RD  
 SPRING VALLEY RD  
 SPRUCE ST  
 SUMMIT ST  
 TENTH ST  
 THIRD ST  
 THIRTEENTH ST  
 TWELFTH ST  
 TYLER AV  
 VERLENDEN AV  
 WALNUT ST  
 WEYMOUTH RD  
 WHITELY TER  
 WINTHROP RD  
 WOODBINE AV  
 WRIGHT AV  
 WYCOMBE AV

**LEGEND**

- LIMITED ACCESS HIGHWAY
- STATE ROUTE AND NUMBER
- STATE MAINTAINED BRIDGE ON BOROUGH STREET
- BOROUGH STREET NAME AND SEGMENT LENGTH IN MILES
- TURNBACK BOROUGH STREET
- BOROUGH ALLEY
- OTHER ROAD
- RAILROAD
- STATE BOUNDARY
- COUNTY BOUNDARY
- TOWNSHIP BOUNDARY
- CITY BOUNDARY
- BOROUGH BOUNDARY
- MUNICIPAL BUILDING
- SPLIT MILEAGE BETWEEN MUNICIPALITIES
- SCHOOL, COLLEGE OR UNIVERSITY
- POINT OF INTEREST

COPIES OF THIS MAP ARE AVAILABLE AT NOMINAL COST  
 CONTACT:  
 PENNSYLVANIA DEPARTMENT OF TRANSPORTATION  
 SALES STORE  
 P.O. BOX 3451  
 HARRISBURG, PENNSYLVANIA 17105-3451  
 TELEPHONE: (717) 787-6746



**DARBY BOROUGH**

DELAWARE COUNTY

PREPARED BY THE  
**PENNSYLVANIA DEPARTMENT OF TRANSPORTATION**

BUREAU OF PLANNING AND RESEARCH  
 GEOGRAPHIC INFORMATION DIVISION

IN COOPERATION WITH THE

U.S. DEPARTMENT OF TRANSPORTATION  
 FEDERAL HIGHWAY ADMINISTRATION

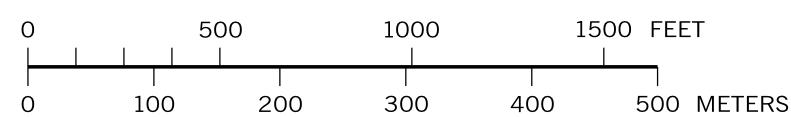
AND

MUNICIPAL SERVICES DISTRICT 6-0

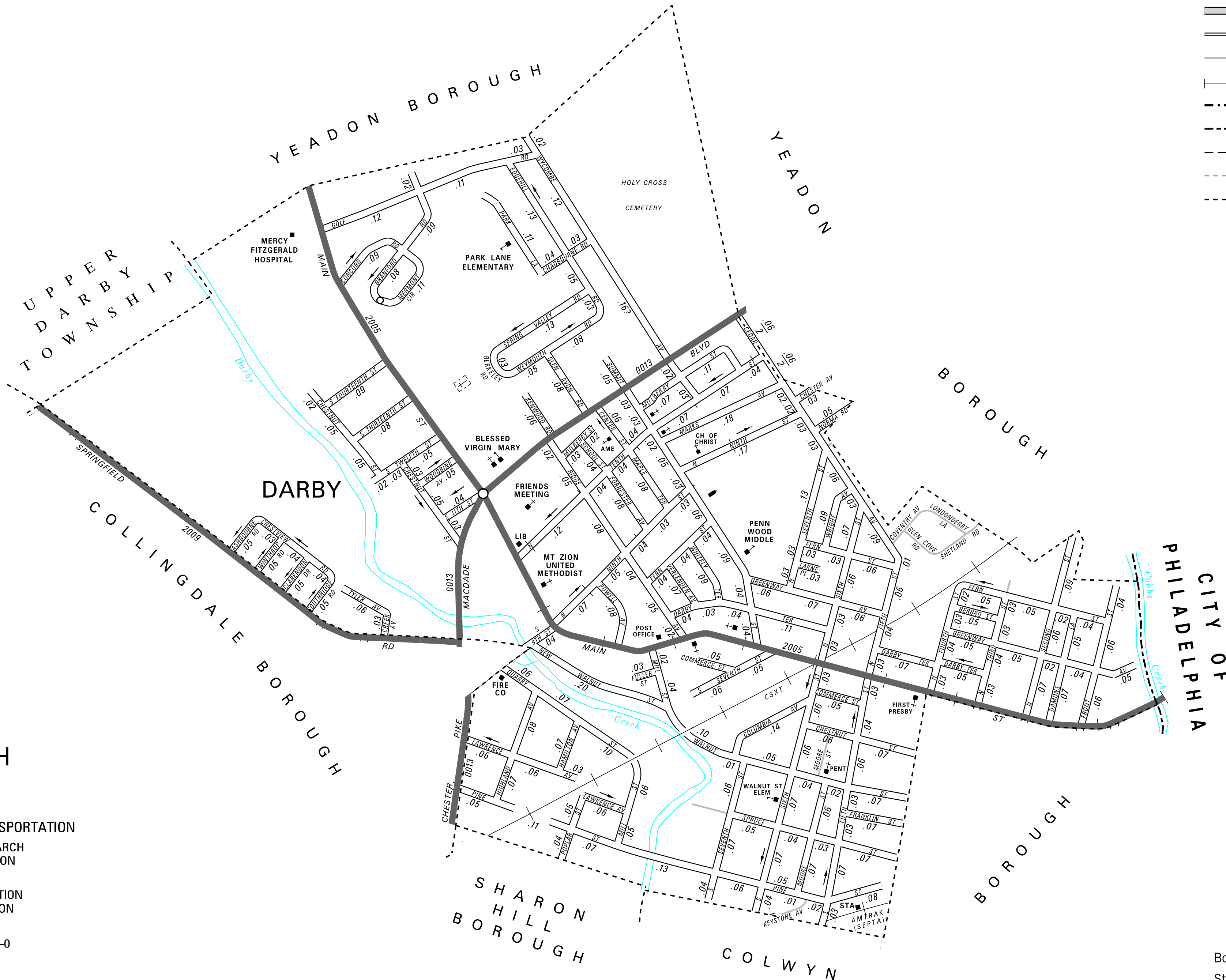
MUNICIPAL CODE 23 407

REVISED PER FORM 990 DATED 10-15-18

SCALE



(CREATED BY MSK 3-26-08) (REVISED: 1-17-19)



TOTAL MILES	
Borough Road System	11.95
State Highway System	2.19
Total	14.14

POPULATION 10,687  
 (2010 Census)