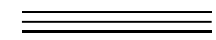
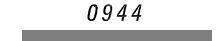
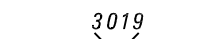
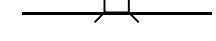
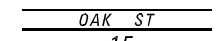
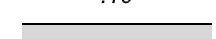






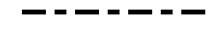
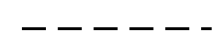



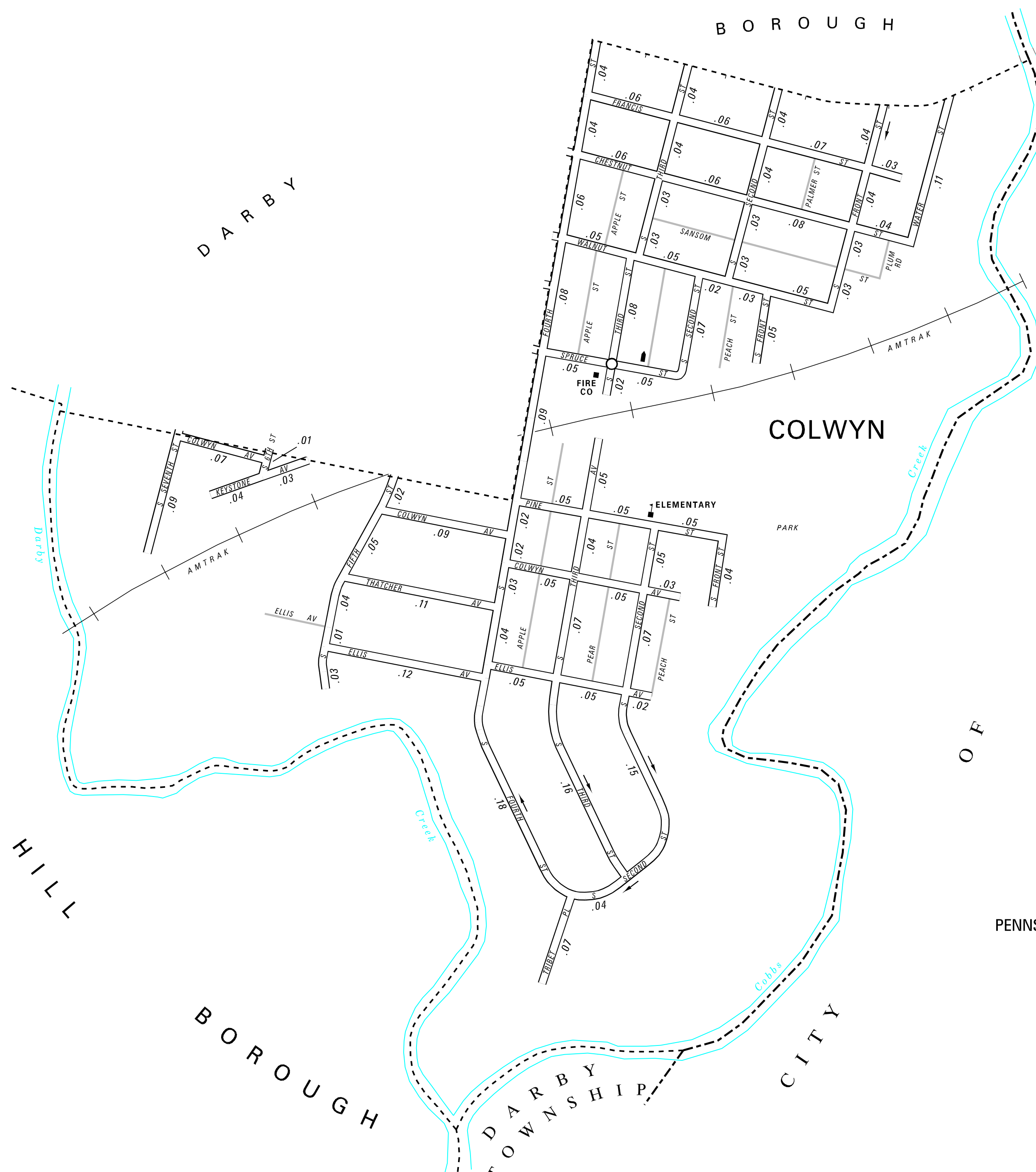


LEGEND

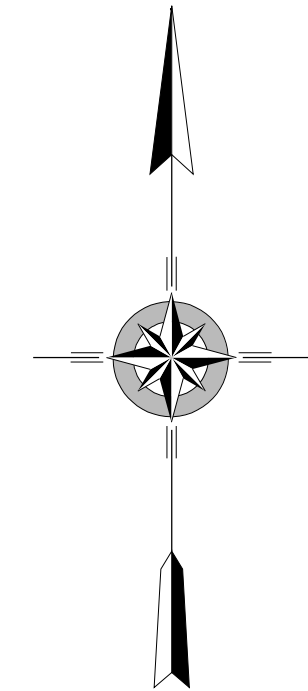
-  LIMITED ACCESS HIGHWAY
-  STATE ROUTE AND NUMBER
-  STATE MAINTAINED BRIDGE ON BOROUGH STREET
-  BOROUGH STREET NAME AND SEGMENT LENGTH IN MILES
-  TURNBACK BOROUGH STREET
-  BOROUGH ALLEY
-  OTHER ROAD
-  RAILROAD
-  STATE BOUNDARY
-  COUNTY BOUNDARY
-  TOWNSHIP BOUNDARY
-  CITY BOUNDARY
-  BOROUGH BOUNDARY
-  MUNICIPAL BUILDING
-  SPLIT MILEAGE BETWEEN MUNICIPALITIES
-  SCHOOL, COLLEGE OR UNIVERSITY
-  POINT OF INTEREST

TOTAL MILES	
Borough Road System	3.96
State Highway System	0.00
Total	3.96

POPULATION 2,453
(2000 Census)



CHESTNUT ST
COLWYN AV
ELLIS AV
FIFTH ST
FOURTH ST
FRANCIS ST
FRONT ST
KEYSTONE AV
PINE ST
SECOND ST
SEVENTH ST
SIXTH ST
SPRUCE ST
THATCHER AV
THIRD ST
TRIBET PL
WALNUT ST
WATER ST



COLWYN BOROUGH

DELAWARE COUNTY

PREPARED BY THE
PENNSYLVANIA DEPARTMENT OF TRANSPORTATION
BUREAU OF PLANNING AND RESEARCH
GEOGRAPHIC INFORMATION DIVISION

IN COOPERATION WITH THE
U.S. DEPARTMENT OF TRANSPORTATION
FEDERAL HIGHWAY ADMINISTRATION

AND
MUNICIPAL SERVICES DISTRICT 6-0

MUNICIPAL CODE 23 406

REVISED PER FORM 990 DATED 12-5-77

