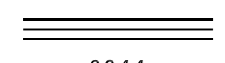

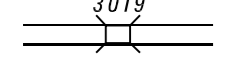
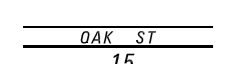
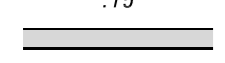









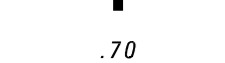
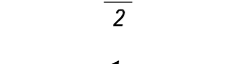



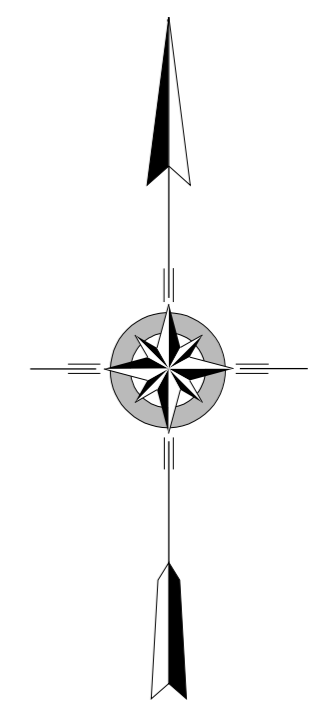
**LEGEND**

-  LIMITED ACCESS HIGHWAY
-  STATE ROUTE AND NUMBER
-  STATE MAINTAINED BRIDGE ON BOROUGH STREET
-  BOROUGH STREET NAME AND SEGMENT LENGTH IN MILES
-  TURNBACK BOROUGH STREET
-  BOROUGH ALLEY
-  OTHER ROAD
-  RAILROAD
-  STATE BOUNDARY
-  COUNTY BOUNDARY
-  TOWNSHIP BOUNDARY
-  CITY BOUNDARY
-  BOROUGH BOUNDARY
-  MUNICIPAL BUILDING
-  SPLIT MILEAGE BETWEEN MUNICIPALITIES
-  SCHOOL, COLLEGE OR UNIVERSITY
-  POINT OF INTEREST

- ADAMS DR
- ARGYLE RD
- ARLINGTON AV
- AUCOTT RD
- BARLOW AV
- BRADBURY RD
- BROOKWOOD PL
- BURK AV
- CAMBRIDGE RD
- CAMELOT DR
- CARPENTER CIR
- CHANDLER DR
- CHARLES AV
- CHURCH LA
- CLEARWATER LA
- COEBURN BLVD
- COMMERCE AV
- COMMERCE CIR
- CONLEY CIR
- COOPER RD
- DEEPWATER LA
- DI MAIO DR
- DONEGAL LA
- EAST GARRISON RD
- EDGEWATER LA
- EDGEWOOD AV
- EDWARDS DR
- ELEVENTH ST
- GRANDVIEW AV
- GRANT DR
- GRAY ST
- GREENWOOD ST
- HILLSIDE AV
- HILLTOP DR
- HOUSTON ST
- JACKSON DR
- JAMES PL
- JANNEY AV
- JEFFERSON DR
- JOHN DR
- KENNEY LA
- LANCLOT PL
- LINCOLN DR
- LISTER DR
- MADISON DR
- MAPLE AV
- MAPLE DR
- MARIANNE DR
- MARSHALL RD
- MEADOWBROOK LA
- MELVIN DR
- MONROE DR
- MORRIS AV
- MT VERNON AV
- NATHAN AV
- OLD MIDDLETOWN RD
- PATTON AV
- RADIO PARK LA
- RICKS CIR
- RIDGE BLVD
- RIDGEWOOD LA
- ROBERTS RD
- RUTH RD
- SCHOOL LA
- SCHOOLHOUSE LA
- SCOLA RD
- SEIGER ST
- SHEPHERD ST
- SIR GALAHAD DR
- SPRING ST
- SUSAN LA
- SWEENEY CIR
- SWIFTWATER LA
- TRIMBLE BLVD
- VICTOR AV
- VIRGINIA AV
- WARD RD
- WASHINGTON AV
- WELLINGTON AV
- WEST FORESTVIEW RD
- WHITLEY RD
- WILLIAMSON AV
- WOODLAND AV
- ZOAR ST

TOTAL MILES	
Borough Road System	20.61
State Highway System	5.17
Total	25.78

POPULATION 7,985  
(2000 Census)



**BROOKHAVEN BOROUGH**

DELAWARE COUNTY

PREPARED BY THE  
PENNSYLVANIA DEPARTMENT OF TRANSPORTATION

BUREAU OF PLANNING AND RESEARCH  
GEOGRAPHIC INFORMATION DIVISION

IN COOPERATION WITH THE  
U.S. DEPARTMENT OF TRANSPORTATION  
FEDERAL HIGHWAY ADMINISTRATION

AND  
MUNICIPAL SERVICES DISTRICT 6-0

MUNICIPAL CODE 23 402

REVISED PER FORM 990 DATED 8-13-93

