

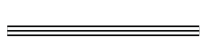

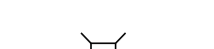
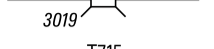
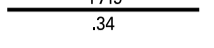





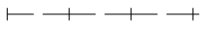




**LEGEND**

POPULATION 15,002  
(2020 Census)

TOTAL MILES  
Township Road System 52.88\*  
State Highway System 15.78  
Total 68.66

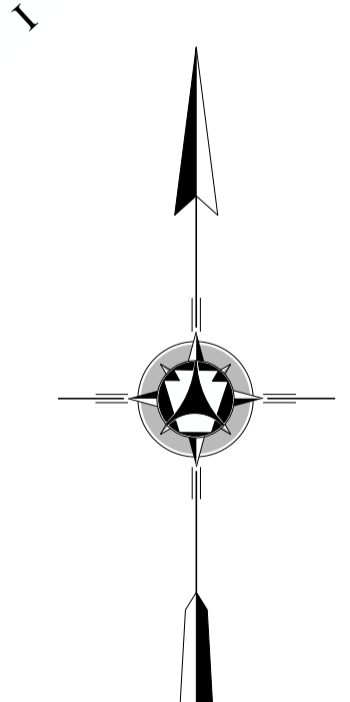
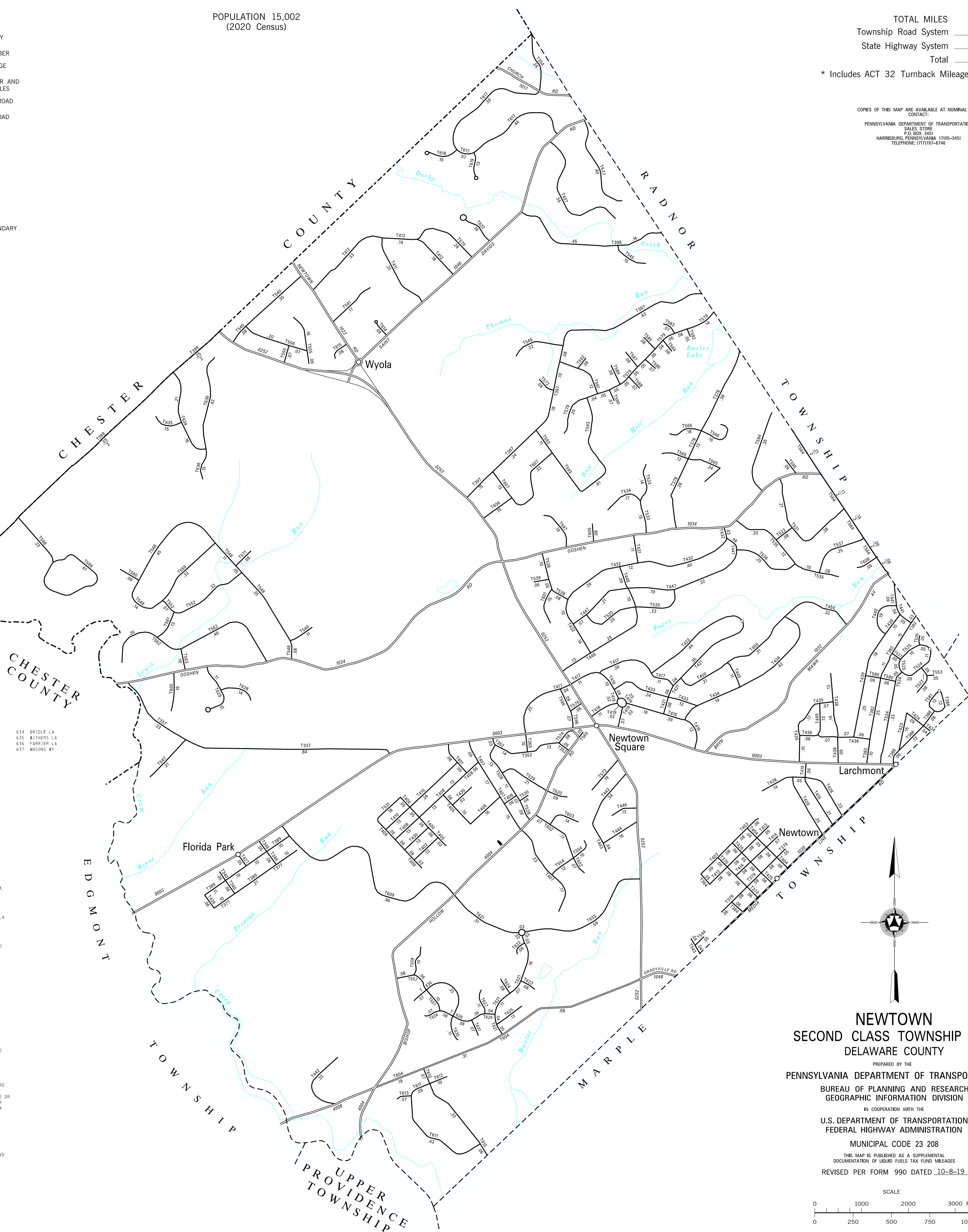
\* Includes ACT 32 Turnback Mileage of 1.18

COPIES OF THIS MAP ARE AVAILABLE AT NOMINAL COST CONTACT:  
PENNSYLVANIA DEPARTMENT OF TRANSPORTATION  
SALES STORE  
P.O. BOX 3451  
HARRISBURG, PENNSYLVANIA 17105-3451  
TELEPHONE: (717)767-6746

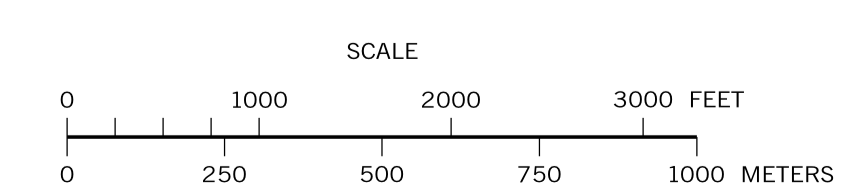
-  LIMITED ACCESS HIGHWAY
-  STATE ROUTE AND NUMBER
-  STATE MAINTAINED BRIDGE ON TOWNSHIP ROAD
-  TOWNSHIP ROAD, NUMBER AND SEGMENT LENGTH IN MILES
-  IMPASSABLE TOWNSHIP ROAD
-  TURNBACK TOWNSHIP ROAD
-  OTHER ROAD
-  RAILROAD (IN SERVICE)
-  RAILROAD ABANDONED (TRACK RETAINED)
-  STATE BOUNDARY
-  COUNTY BOUNDARY
-  TOWNSHIP BOUNDARY
-  CITY OR BOROUGH BOUNDARY
-  MUNICIPAL BUILDING
-  SPLIT MILEAGE BETWEEN MUNICIPALITIES

- |                     |                         |                |
|---------------------|-------------------------|----------------|
| 337 BOOT RD         | 541 PLYMOUTH RD         | 634 BRIDLE LA  |
| 340 COLUMBIA AV     | 542 WAYLAND RD          | 635 WITHERS LA |
| 346 POMONA AV       | 543 DOGWOOD LA          | 636 FARRIER LA |
| 352 SCHOOL LA       | 544 DOGWOOD PL          | 637 MANSONS WY |
| 354 VALLEY FORGE RD | 545 PAPER MILL LA       |                |
| 360 ROE LA          | 546 WORTON ST           |                |
| 364 MORTON ST       | 547 PHILLIPS LA         |                |
| 370 MALEY AV        | 548 ECHO VALLEY RD      |                |
| 377 FAIRVIEW RD     | 549 FOX HILL RD         |                |
| 378 EARLES LA       | 552 BAYLES LA           |                |
| 379 FIRST AV        | 553 DOE LA              |                |
| 382 BARREN RD       | 554 POPLAR RD           |                |
| 386 NORTHLINE RD    | 555 WAYNESFIELD RD      |                |
| 389 FLORIDA AV      | 556 VALERIE DR          |                |
| 397 SAW MILL RD     | 557 HEMPSTEAD RD        |                |
| 398 PAPER MILL RD   | 558 HEMPSTEAD CIR       |                |
| 399 WHITE HORSE RD  | 559 MEADOW LA           |                |
| 400 FARVIEW AV      | 560 B ST                |                |
| 401 COLLEGE AV      | 561 PHEASANT LA         |                |
| 402 LOCUST ST       | 562 CRUM CIR            |                |
| 403 FOURTH AV       | 563 PARRISIDE LA        |                |
| 404 GILBERT ST      | 564 MALIN RD            |                |
| 405 TENNIS AV       | 565 JEFFREY LA          |                |
| 406 PINE ST         | 566 FRENCH RD           |                |
| 407 ELLIS RD        | 568 HOLLOW RD           |                |
| 408 CHESTNUT ST     | 570 GLENDALE RD         |                |
| 409 SUMMIT AV       | 571 SPRING WATER LA     |                |
| 410 MAIN ST         | 572 BOULDER CREEK LA    |                |
| 411 GOLF CLUB RD    | 573 REESE AV            |                |
| 412 ANDOVER RD      | 574 SMEDLEY LA          |                |
| 413 THIRD AV        | 576 MUNGER RD           |                |
| 414 SECOND AV       | 577 CLOVER LA           |                |
| 415 VALLEYVIEW LA   | 579 GREEN COUNTRY LA    |                |
| 416 RHODES AV       | 580 DUTTON DR           |                |
| 417 WINDING WAY     | 581 NEWBY DR            |                |
| 418 CHAPEL RD       | 582 CLARK DR            |                |
| 419 SAINT ALBANS AV | 583 DEGOS CIR           |                |
| 421 ASHLEY RD       | 584 RICHARD RIDGE RD    |                |
| 422 BEECHWOOD RD    | 585 BRADFORD TER        |                |
| 423 DEWONT RD       | 586 DENFORD DR          |                |
| 424 GREEN VALLEY RD | 587 CLAYTON PL          |                |
| 425 BERMAN ST       | 588 HARVEY LA           |                |
| 426 PARK AV         | 589 CARTLEY DR          |                |
| 427 TUXEDO AV       | 590 PATTERSON PL        |                |
| 428 MULBERRY RD     | 591 MARTINS RD          |                |
| 429 PICKERICK LA    | 592 MARTINS CIR         |                |
| 430 WALNUT ST       | 593 ROBERTS RD          |                |
| 431 BUTLER RD       | 594 HANSELL RD          |                |
| 432 TYSON RD        | 595 WEDGEMOOD RD        |                |
| 433 WOODCREST AV    | 596 CLYDE LA            |                |
| 434 RIDGEFIELD RD   | 597 BROOMMAWR DR        |                |
| 435 SURREY DR       | 598 HUNT VALLEY LA      |                |
| 436 HILLTOP RD      | 599 HUNT VALLEY CIR     |                |
| 437 DUMMANNING RD   | 600 WOOLMAN DR          |                |
| 438 RADNOR DR       | 601 FOX CHASE CIR       |                |
| 439 ROCKWOOD RD     | 602 NEWTOWN WOODS RD    |                |
| 440 WOODHILL RD     | 603 CLEARBROOK RD       |                |
| 441 DEVON DR        | 604 GRADYVILLE RD       |                |
| 442 LANGOLLEN LA    | 605 SUNNYS WAY          |                |
| 443 MARY JANE LA    | 606 ASPEN DR            |                |
| 444 DUDIE DR        | 607 SUGAR MAPLE DR      |                |
| 445 FURLONG AV      | 608 HIDDEN SPRINGS RD   |                |
| 446 GREENBRIER LA   | 609 CAMPUS BLVD         |                |
| 447 HORTON RD       | 610 SPRINGTON POINTE DR |                |
| 448 CALEY RD        | 611 SLEEPY HOLLOW DR    |                |
| 449 RODNEY DR       | 612 SLEEPY HOLLOW LA    |                |
| 450 BROOKSIDE RD    | 613 FRODO HOLLOW DR     |                |
| 451 LEWIS RD        | 614 ARONWALD LA         |                |
| 452 SPRINGHOUSE LA  | 615 GREGORY LA          |                |
| 453 ELGIN AV        | 617 HARRISON DR         |                |
| 454 WISTERIA RD     | 618 GREEN GABLE LA      |                |
| 455 ELGIN CIR       | 619 IDDINGS LA          |                |
| 456 HICKORY LA      | 620 TANGLEWOOD LA       |                |
| 457 OAK HILL LA     | 621 STONEY BROOK BLVD   |                |
| 458 IVEY LA         | 622 ROSE GLEN CT        |                |
| 459 ARONWALK DR     | 623 MILL CT             |                |
| 460 OVERBROOK DR    | 624 MAPLEWOOD DR        |                |
| 461 MANSION RD      | 625 LAUREL LA           |                |
| 462 ROBBINS LA      | 626 OLD FOREST RD       |                |
| 463 JEANETTE LA     | 627 CHERRY LA           |                |
| 464 WYOLA DR        | 628 CARRIAGE LA         |                |
|                     | 629 SPRINGHOUSE LA      |                |
|                     | 630 HEATHER WAY         |                |
|                     | 631 BAKERS LA           |                |
|                     | 632 MILLVIEW LA         |                |
|                     | 633 TROOP FARM RD       |                |

CREATED BY GSP 11-7-00 (REVISED 5-1-23)



**NEWTOWN**  
**SECOND CLASS TOWNSHIP MAP**  
**DELAWARE COUNTY**  
PREPARED BY THE  
**PENNSYLVANIA DEPARTMENT OF TRANSPORTATION**  
BUREAU OF PLANNING AND RESEARCH  
GEOGRAPHIC INFORMATION DIVISION  
IN COOPERATION WITH THE  
**U.S. DEPARTMENT OF TRANSPORTATION**  
**FEDERAL HIGHWAY ADMINISTRATION**  
MUNICIPAL CODE 23 208  
THIS MAP IS PUBLISHED AS A SUPPLEMENTAL  
DOCUMENTATION OF LIQUID FUELS TAX FUND MILEAGES  
REVISED PER FORM 990 DATED 10-8-19



TYPE 5 MAP NEWTOWN TOWNSHIP DELAWARE COUNTY PENNSYLVANIA