

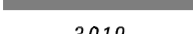


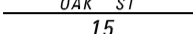











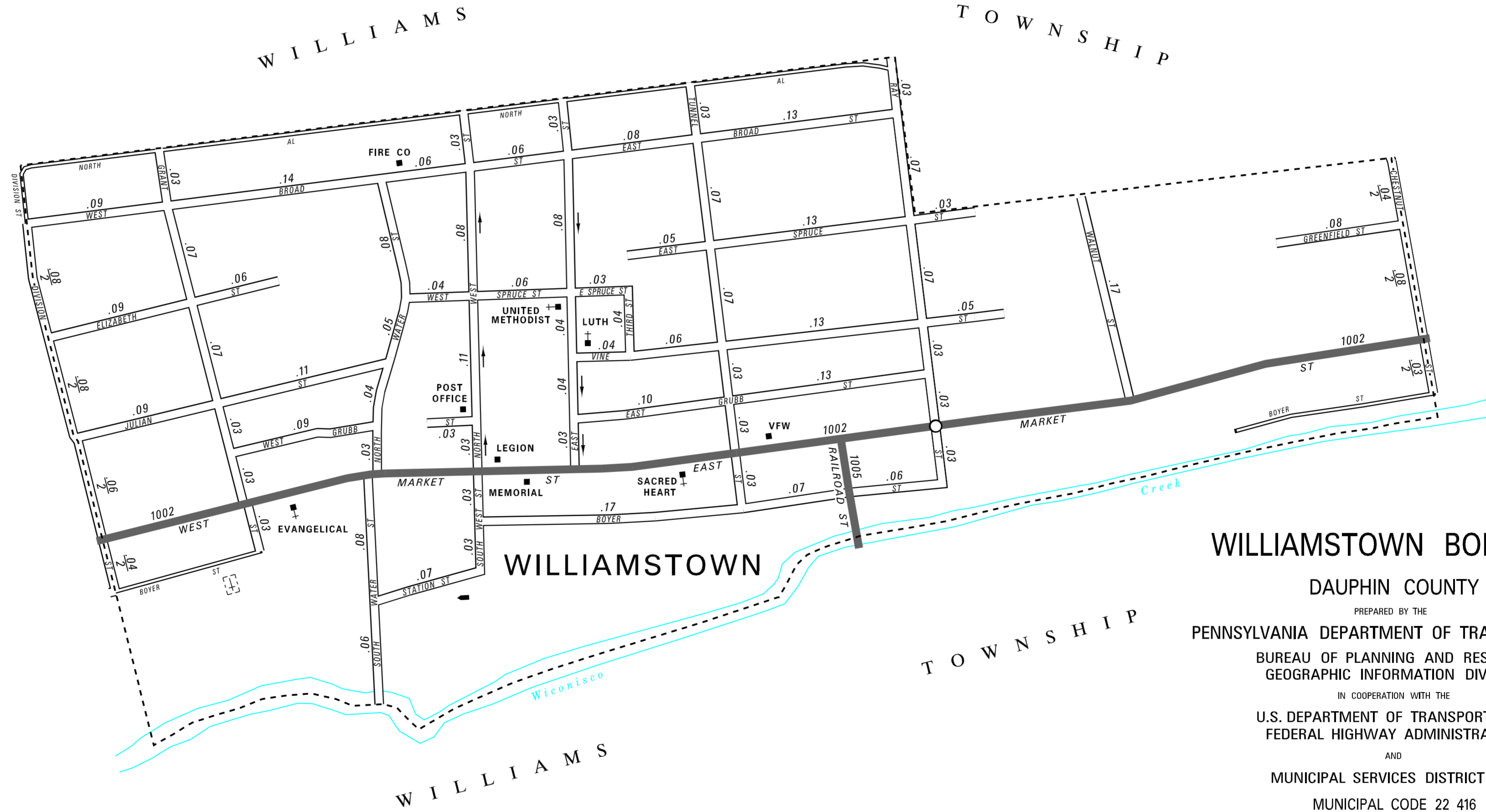
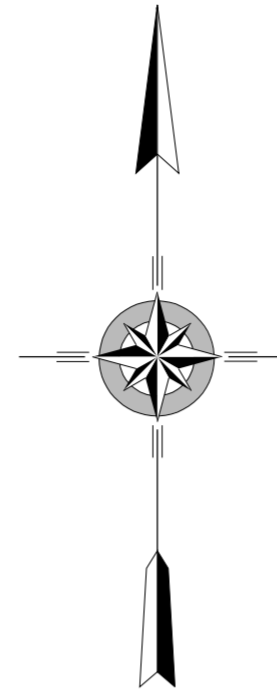


LEGEND

-  LIMITED ACCESS HIGHWAY
-  STATE ROUTE AND NUMBER
-  STATE MAINTAINED BRIDGE ON BOROUGH STREET
-  BOROUGH STREET NAME AND SEGMENT LENGTH IN MILES
-  TURNBACK BOROUGH STREET
-  BOROUGH ALLEY
-  OTHER ROAD
-  RAILROAD
-  STATE BOUNDARY
-  COUNTY BOUNDARY
-  TOWNSHIP BOUNDARY
-  CITY BOUNDARY
-  BOROUGH BOUNDARY
-  MUNICIPAL BUILDING
-  SPLIT MILEAGE BETWEEN MUNICIPALITIES
-  SCHOOL, COLLEGE OR UNIVERSITY
-  POINT OF INTEREST

TOTAL MILES	
Borough Road System	4.39
State Highway System	.93
Total	5.32

POPULATION 1,387
(2010 Census)



- BOYER ST
- BROAD ST
- CHESTNUT ST
- DIVISION ST
- EAST ST
- ELIZABETH ST
- GRANT ST
- GREENFIELD ST
- GRUBB ST
- JULIAN ST
- RAY ST
- SPRUCE ST
- STATION ST
- THIRD ST
- TUNNEL ST
- VINE ST
- WALNUT ST
- WATER ST
- WEST ST

WILLIAMSTOWN BOROUGH
DAUPHIN COUNTY

PREPARED BY THE
PENNSYLVANIA DEPARTMENT OF TRANSPORTATION
BUREAU OF PLANNING AND RESEARCH
GEOGRAPHIC INFORMATION DIVISION
IN COOPERATION WITH THE
U.S. DEPARTMENT OF TRANSPORTATION
FEDERAL HIGHWAY ADMINISTRATION
AND
MUNICIPAL SERVICES DISTRICT 8-0
MUNICIPAL CODE 22 416
REVISED PER FORM 990 DATED 5-18-89

