

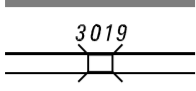
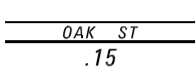











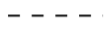

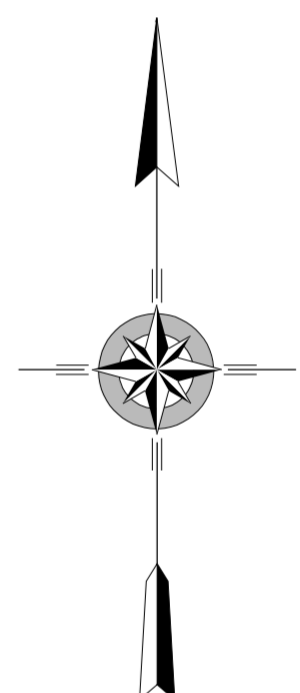
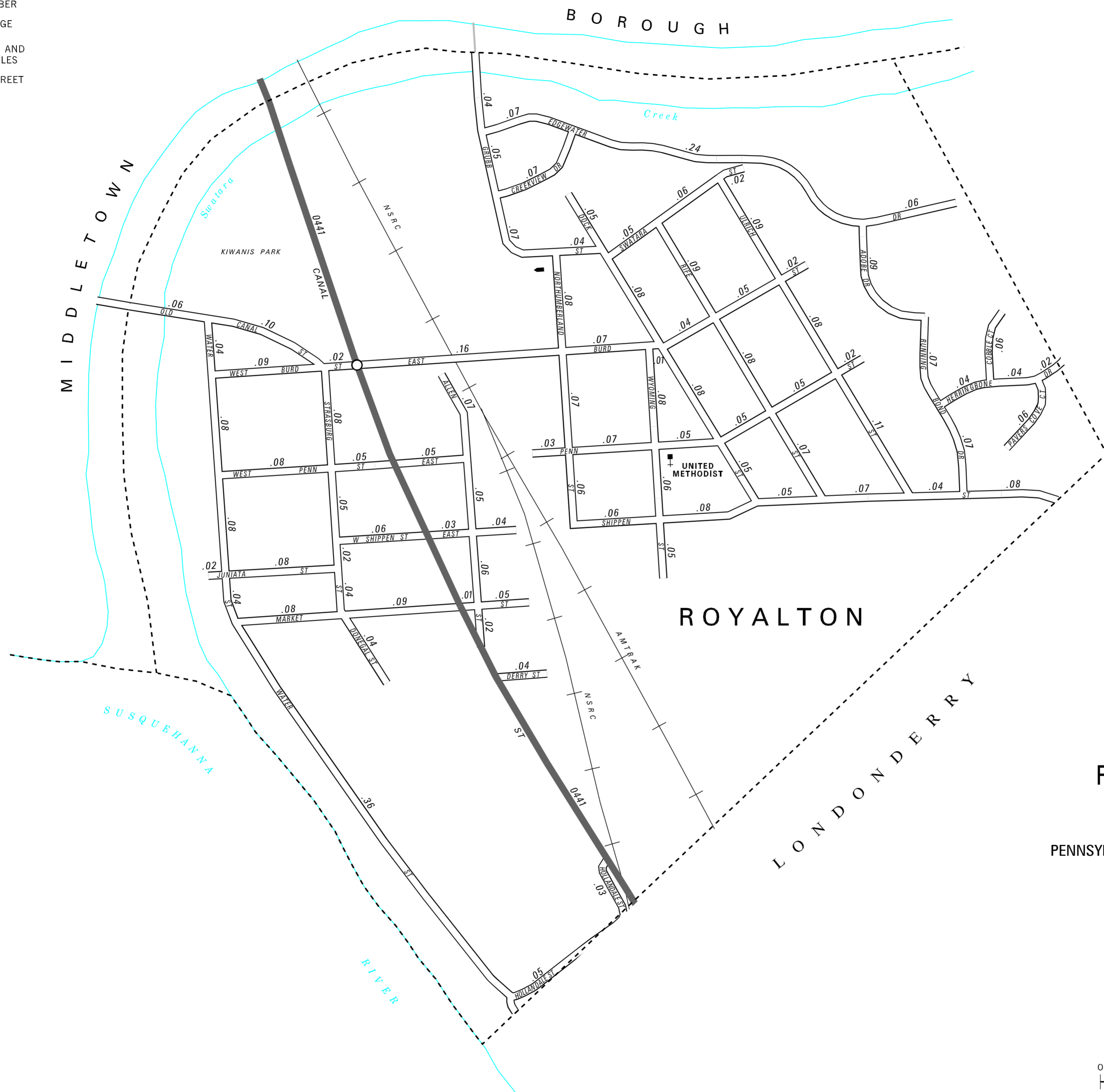


LEGEND

-  LIMITED ACCESS HIGHWAY
-  STATE ROUTE AND NUMBER
-  STATE MAINTAINED BRIDGE ON BOROUGH STREET
-  BOROUGH STREET NAME AND SEGMENT LENGTH IN MILES
-  TURNBACK BOROUGH STREET
-  BOROUGH ALLEY
-  OTHER ROAD
-  RAILROAD
-  STATE BOUNDARY
-  COUNTY BOUNDARY
-  TOWNSHIP BOUNDARY
-  CITY BOUNDARY
-  BOROUGH BOUNDARY
-  MUNICIPAL BUILDING
-  SPLIT MILEAGE BETWEEN MUNICIPALITIES
-  SCHOOL, COLLEGE OR UNIVERSITY
-  POINT OF INTEREST

TOTAL MILES	
Borough Road System	5.46
State Highway System	1.17
Total	6.63

POPULATION 907
(2010 Census)



- ADOBE DR
- ALLEN ST
- BURD ST
- COBBLE CT
- CREEKVIEW DR
- DERRY ST
- DOCK ST
- DONEGAL ST
- EDGEWATER DR
- GRUBB ST
- HERRINGBONE DR
- HOLLANDALE ST
- JUNIATA ST
- MARKET ST
- NORTHUMBERLAND ST
- OLD CANAL ST
- PAVERS COVE CT
- PENN ST
- RIFE ST
- RUNNING BOND DR
- SHIPPEN ST
- STRASBURG ST
- SWATARA ST
- ULRICH ST
- WATER ST
- WYOMING ST

ROYALTON

ROYALTON BOROUGH

DAUPHIN COUNTY

PREPARED BY THE
PENNSYLVANIA DEPARTMENT OF TRANSPORTATION
 BUREAU OF PLANNING AND RESEARCH
 GEOGRAPHIC INFORMATION DIVISION
 IN COOPERATION WITH THE
 U.S. DEPARTMENT OF TRANSPORTATION
 FEDERAL HIGHWAY ADMINISTRATION
 AND
 MUNICIPAL SERVICES DISTRICT 8-0
 MUNICIPAL CODE 22 413
 REVISED PER FORM 990 DATED 10-31-12

