

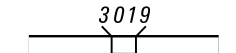

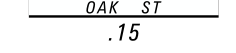

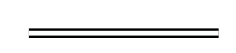




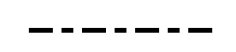



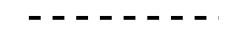



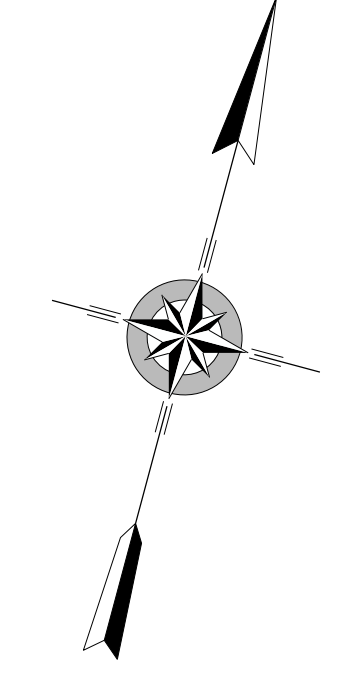
**LEGEND**

-  LIMITED ACCESS HIGHWAY
-  STATE ROUTE AND NUMBER
-  STATE MAINTAINED BRIDGE ON BOROUGH STREET
-  BOROUGH STREET NAME AND SEGMENT LENGTH IN MILES
-  TURNBACK BOROUGH STREET
-  BOROUGH ALLEY
-  OTHER ROAD
-  RAILROAD
-  STATE BOUNDARY
-  COUNTY BOUNDARY
-  TOWNSHIP BOUNDARY
-  CITY BOUNDARY
-  BOROUGH BOUNDARY
-  MUNICIPAL BUILDING
-  SPLIT MILEAGE BETWEEN MUNICIPALITIES
-  SCHOOL, COLLEGE OR UNIVERSITY
-  POINT OF INTEREST

TOTAL MILES	
Borough Road System	13.51
State Highway System	1.66
Total	15.17

POPULATION 2,557  
(2010 Census)

- BLOSSER ST
- BOWMAN ST
- BOYD ST
- CENTER ST
- CHERRY ST
- CHURCH ST
- CONGRESS ST
- DOUGHERTY ST
- EAST ST
- FRONT ST
- GERRHART ST
- GILBERT ST
- HEIGHT ST
- HERMAN ST
- HURKO AV
- JUNIPER ST
- KEYSTONE ST
- LEGO ST
- LIGHT ST
- LINCOLN ST
- MANDR DR
- MEADOW LA
- MOORE ST
- MYO PARK RD
- NORTH ST
- OAK ST
- ORCHARD ST
- PARK ST
- PINE ST
- PLUM ST
- RACE ST
- RAILROAD ST
- RIDGEWOOD CIR
- RIDGEWOOD DR
- RISING SUN RD
- RIVER ST
- SEAL ST
- SHORT ST
- SUMMIT ST
- UNION ST
- WALBORN LA
- WALNUT ST
- WERT ST
- WEST ST
- WICONISCO ST



**MILLERSBURG BOROUGH**

DAUPHIN COUNTY

PREPARED BY THE  
PENNSYLVANIA DEPARTMENT OF TRANSPORTATION

BUREAU OF PLANNING AND RESEARCH  
GEOGRAPHIC INFORMATION DIVISION

IN COOPERATION WITH THE  
U.S. DEPARTMENT OF TRANSPORTATION  
FEDERAL HIGHWAY ADMINISTRATION

AND  
MUNICIPAL SERVICES DISTRICT 8-0  
MUNICIPAL CODE 22 410

REVISED PER FORM 990 DATED 5-9-12

