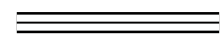
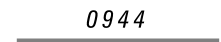
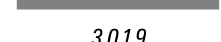
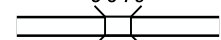

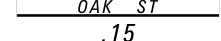


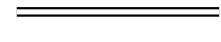








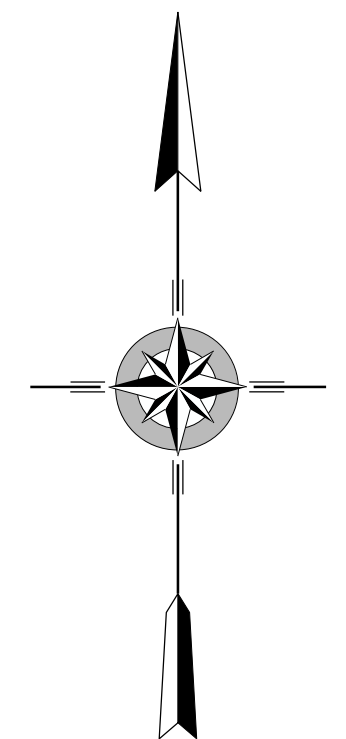
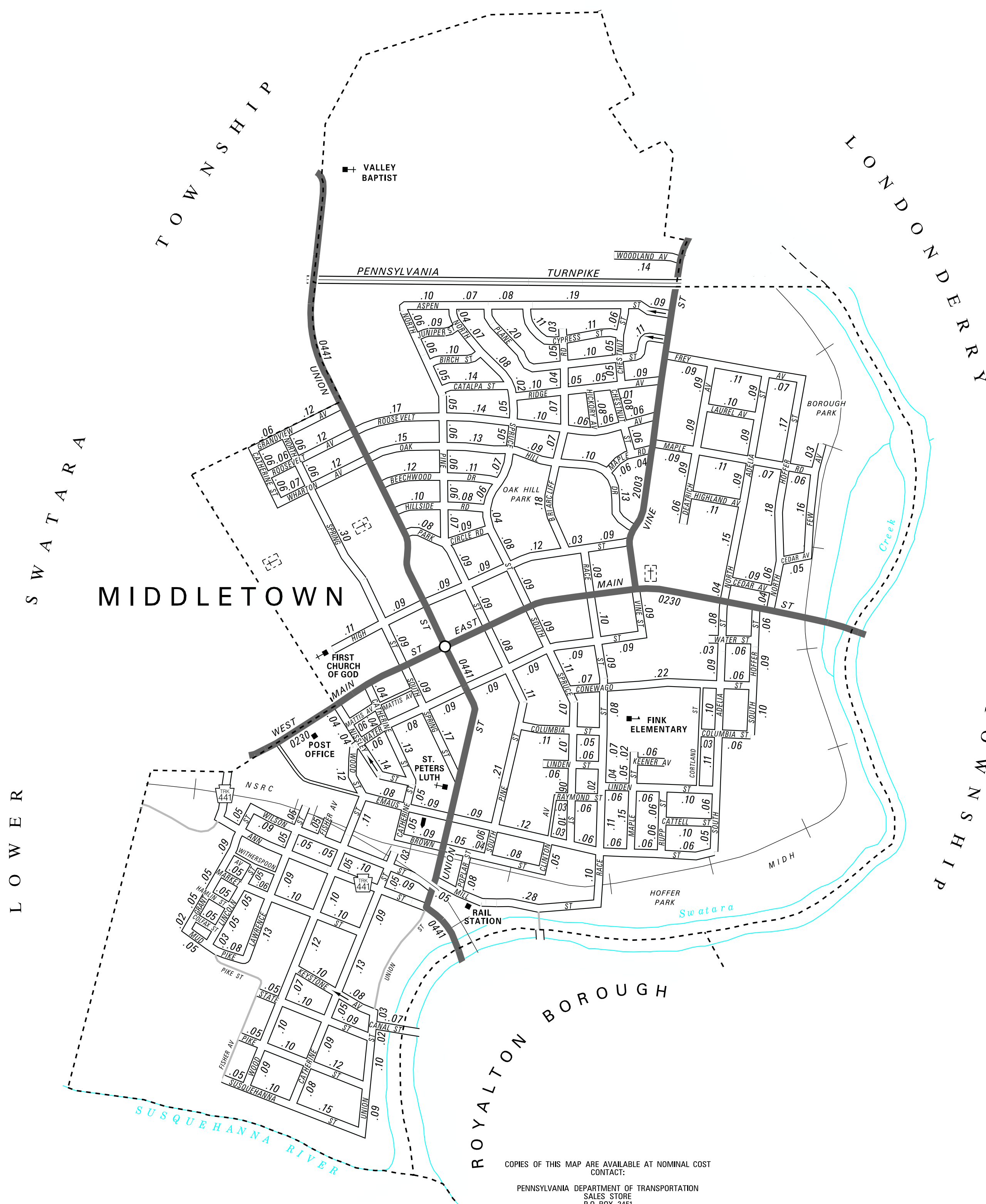


LEGEND

-  LIMITED ACCESS HIGHWAY
-  STATE ROUTE AND NUMBER
-  STATE MAINTAINED BRIDGE ON BOROUGH STREET
-  BOROUGH STREET NAME AND SEGMENT LENGTH IN MILES
-  TURNBACK BOROUGH STREET
-  BOROUGH ALLEY
-  OTHER ROAD
-  RAILROAD
-  STATE BOUNDARY
-  COUNTY BOUNDARY
-  TOWNSHIP BOUNDARY
-  CITY BOUNDARY
-  BOROUGH BOUNDARY
-  MUNICIPAL BUILDING
-  SPLIT MILEAGE BETWEEN MUNICIPALITIES
-  SCHOOL, COLLEGE OR UNIVERSITY
-  POINT OF INTEREST

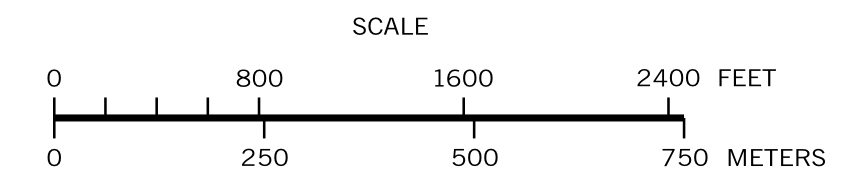
TOTAL MILES	
Borough Road System	21.37
State Highway System	2.90
Total	24.27

POPULATION 8,901
(2010 Census)



MIDDLETOWN BOROUGH
DAUPHIN COUNTY

PREPARED BY THE
PENNSYLVANIA DEPARTMENT OF TRANSPORTATION
BUREAU OF PLANNING AND RESEARCH
GEOGRAPHIC INFORMATION DIVISION
IN COOPERATION WITH THE
U.S. DEPARTMENT OF TRANSPORTATION
FEDERAL HIGHWAY ADMINISTRATION
AND
MUNICIPAL SERVICES DISTRICT 8-0
MUNICIPAL CODE 22 409
THIS MAP IS PUBLISHED AS A SUPPLEMENTAL
DOCUMENTATION OF LIQUID FUELS TAX FUND MILEAGES
REVISED PER FORM 990 DATED 11-7-19



COPIES OF THIS MAP ARE AVAILABLE AT NOMINAL COST
CONTACT:
PENNSYLVANIA DEPARTMENT OF TRANSPORTATION
SALES STORE
P.O. BOX 3451
HARRISBURG, PENNSYLVANIA 17105-3451
TELEPHONE: (717)787-6746

- ADELIA ST
- ANN ST
- ASPEN ST
- BEECHWOOD DR
- BIRCH ST
- BRIARCLIFF RD
- BROWN ST
- CANAL ST
- CATALPA ST
- CATHERINE ST
- CATTELL ST
- CEDAR AV
- CHESTNUT ST
- CLINTON AV
- COLFAX ST
- COLUMBIA ST
- CONEWAGO ST
- CYPRESS ST
- DEATRICH AV
- EMAUS ST
- FEW AV
- FISHER AV
- FREY AV
- GRANDVIEW AV
- GRANT ST
- HAMLIN ST
- HICKORY AV
- HIGH ST
- HIGHLAND AV
- HILLSIDE RD
- HOFFER ST
- JUNIPER ST
- KEENER AV
- KEYSTONE AV
- LAUREL AV
- LAWRENCE ST
- LINCOLN ST
- LINDEN ST
- MAPLE RD
- MAPLE ST
- MARKET ST
- MATTIS AV
- MILL ST
- MUD PK
- NISSLEY ST
- OAK HILL DR
- PARK CIRCLE RD
- PIKE ST
- PINE ST
- PLANE ST
- POPLAR ST
- RACE ST
- RAYMOND ST
- RIDGE AV
- ROOSEVELT AV
- RUPP ST
- SPRING ST
- SPRUCE ST
- STATE ST
- SUSQUEHANNA ST
- UNION ST
- VINE ST
- WATER ST
- WHARTON AV
- WILSON ST
- WOOD ST
- WOODLAND AV