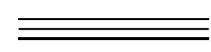
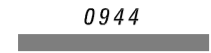
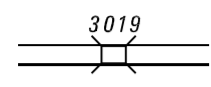
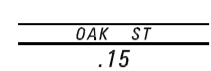



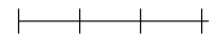


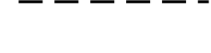


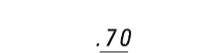
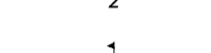


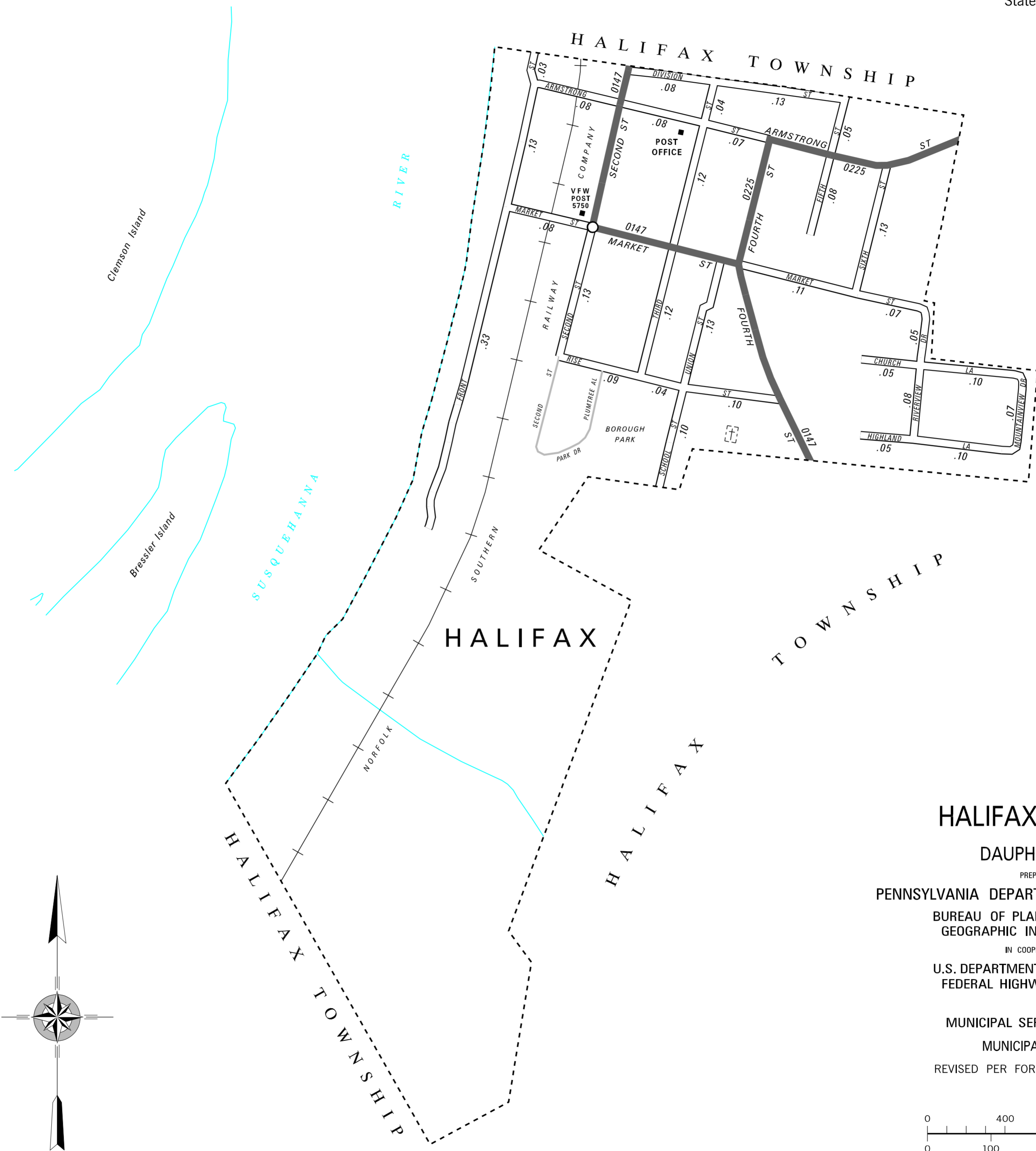


**LEGEND**

-  LIMITED ACCESS HIGHWAY
-  STATE ROUTE AND NUMBER
-  STATE MAINTAINED BRIDGE ON BOROUGH STREET
-  BOROUGH STREET NAME AND SEGMENT LENGTH IN MILES
-  TURNBACK BOROUGH STREET
-  BOROUGH ALLEY
-  OTHER ROAD
-  RAILROAD
-  STATE BOUNDARY
-  COUNTY BOUNDARY
-  TOWNSHIP BOUNDARY
-  CITY BOUNDARY
-  BOROUGH BOUNDARY
-  MUNICIPAL BUILDING
-  SPLIT MILEAGE BETWEEN MUNICIPALITIES
-  SCHOOL, COLLEGE OR UNIVERSITY
-  POINT OF INTEREST

TOTAL MILES	
Borough Road System	2.82
State Highway System	.83
Total	3.65

POPULATION 841  
(2010 Census)



- ARMSTRONG ST
- CHURCH LA
- DIVISION ST
- FIFTH ST
- FRONT ST
- HIGHLAND LA
- MARKET ST
- MOUNTAINVIEW DR
- RISE ST
- RIVERVIEW DR
- SCHOOL ST
- SECOND ST
- SIXTH ST
- THIRD ST
- UNION ST

**HALIFAX BOROUGH**

DAUPHIN COUNTY

PREPARED BY THE  
**PENNSYLVANIA DEPARTMENT OF TRANSPORTATION**  
 BUREAU OF PLANNING AND RESEARCH  
 GEOGRAPHIC INFORMATION DIVISION  
 IN COOPERATION WITH THE  
 U.S. DEPARTMENT OF TRANSPORTATION  
 FEDERAL HIGHWAY ADMINISTRATION  
 AND  
 MUNICIPAL SERVICES DISTRICT 8-0  
 MUNICIPAL CODE 22 405  
 REVISED PER FORM 990 DATED 8-1-12

