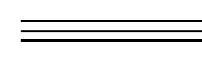

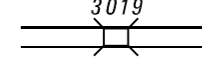
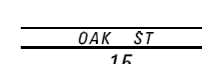
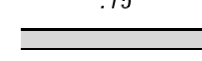
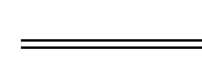








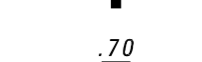




TOTAL MILES  
 Borough Road System 6.24\*  
 State Highway System 0.86  
 Total 7.10

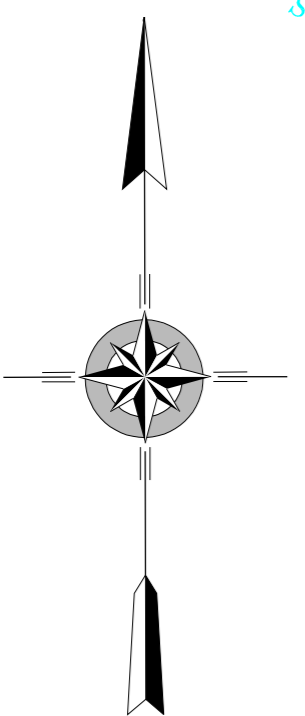
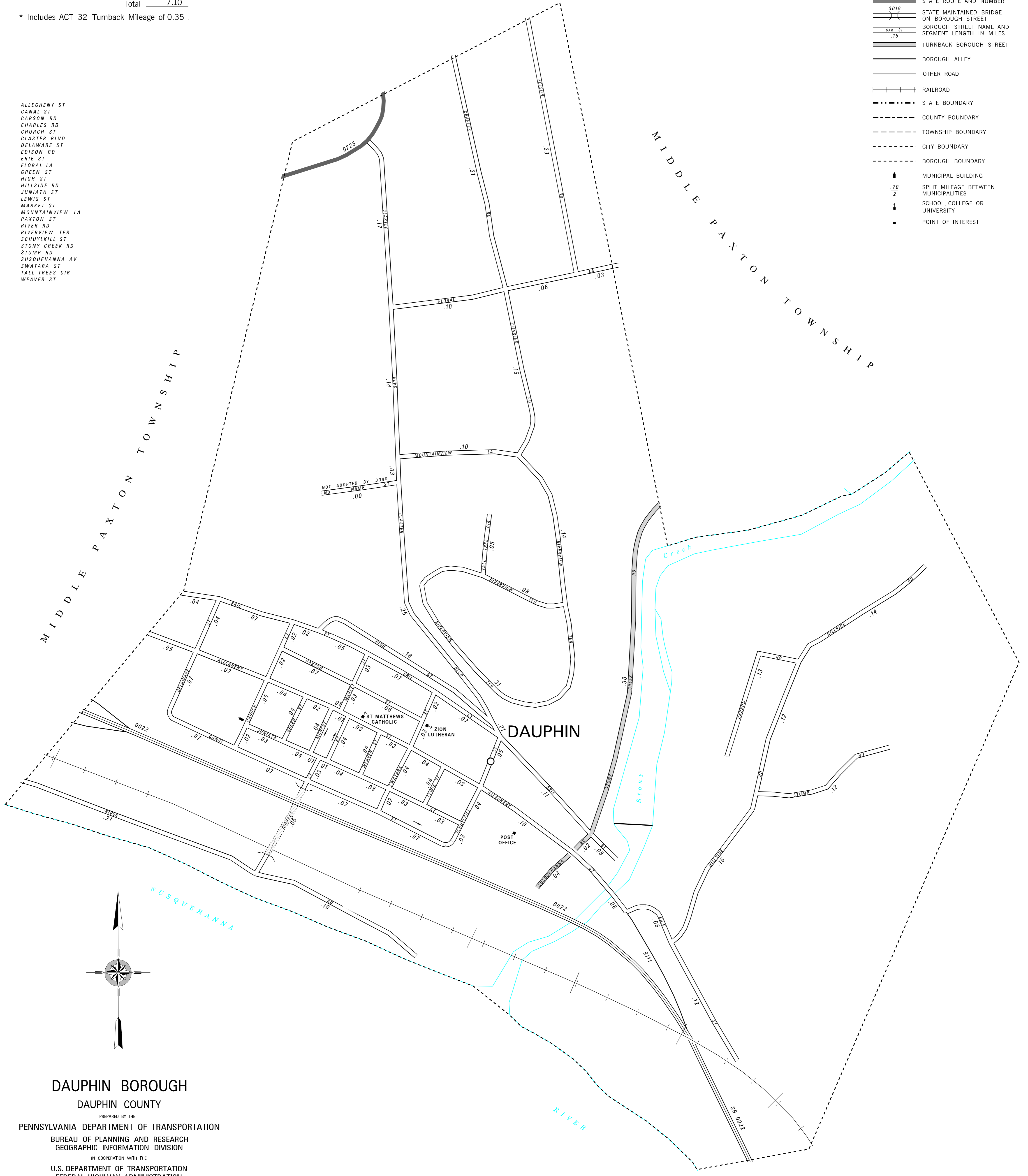
POPULATION 791  
 (2010 Census)

\* Includes ACT 32 Turnback Mileage of 0.35

LEGEND

-  LIMITED ACCESS HIGHWAY
-  STATE ROUTE AND NUMBER ON BOROUGH STREET
-  STATE MAINTAINED BRIDGE ON BOROUGH STREET
-  BOROUGH STREET NAME AND SEGMENT LENGTH IN MILES
-  TURNBACK BOROUGH STREET
-  BOROUGH ALLEY
-  OTHER ROAD
-  RAILROAD
-  STATE BOUNDARY
-  COUNTY BOUNDARY
-  TOWNSHIP BOUNDARY
-  CITY BOUNDARY
-  BOROUGH BOUNDARY
-  MUNICIPAL BUILDING
-  SPLIT MILEAGE BETWEEN MUNICIPALITIES
-  SCHOOL, COLLEGE OR UNIVERSITY
-  POINT OF INTEREST

- ALLEGHENY ST
- CANAL ST
- CARSON RD
- CHARLES RD
- CHURCH ST
- CLASTER BLVD
- DELAWARE ST
- EDISON RD
- ERIE ST
- FLORAL LA
- GREEN ST
- HIGH ST
- HILLSIDE RD
- JUNIATA ST
- LEWIS ST
- MARKET ST
- MOUNTAINVIEW LA
- PAXTON ST
- RIVER RD
- RIVERVIEW TER
- SCHUYLKILL ST
- STONY CREEK RD
- STUMP RD
- SUSQUEHANNA AV
- SWATARA ST
- TALL TREES CIR
- WEAVER ST



DAUPHIN BOROUGH  
 DAUPHIN COUNTY

PREPARED BY THE  
 PENNSYLVANIA DEPARTMENT OF TRANSPORTATION  
 BUREAU OF PLANNING AND RESEARCH  
 GEOGRAPHIC INFORMATION DIVISION  
 IN COOPERATION WITH THE  
 U.S. DEPARTMENT OF TRANSPORTATION  
 FEDERAL HIGHWAY ADMINISTRATION  
 AND  
 MUNICIPAL SERVICES DISTRICT 8-0  
 MUNICIPAL CODE 22 402  
 REVISED PER FORM 990 DATED 9-18-08

