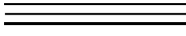

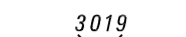
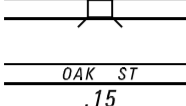













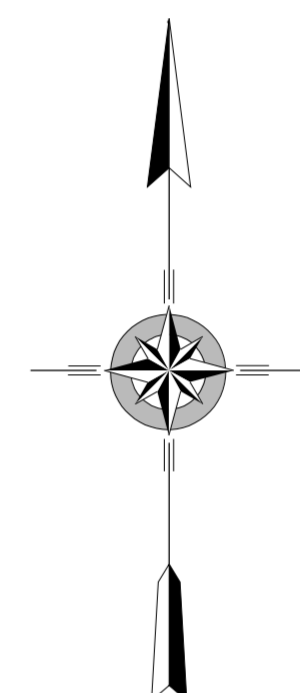
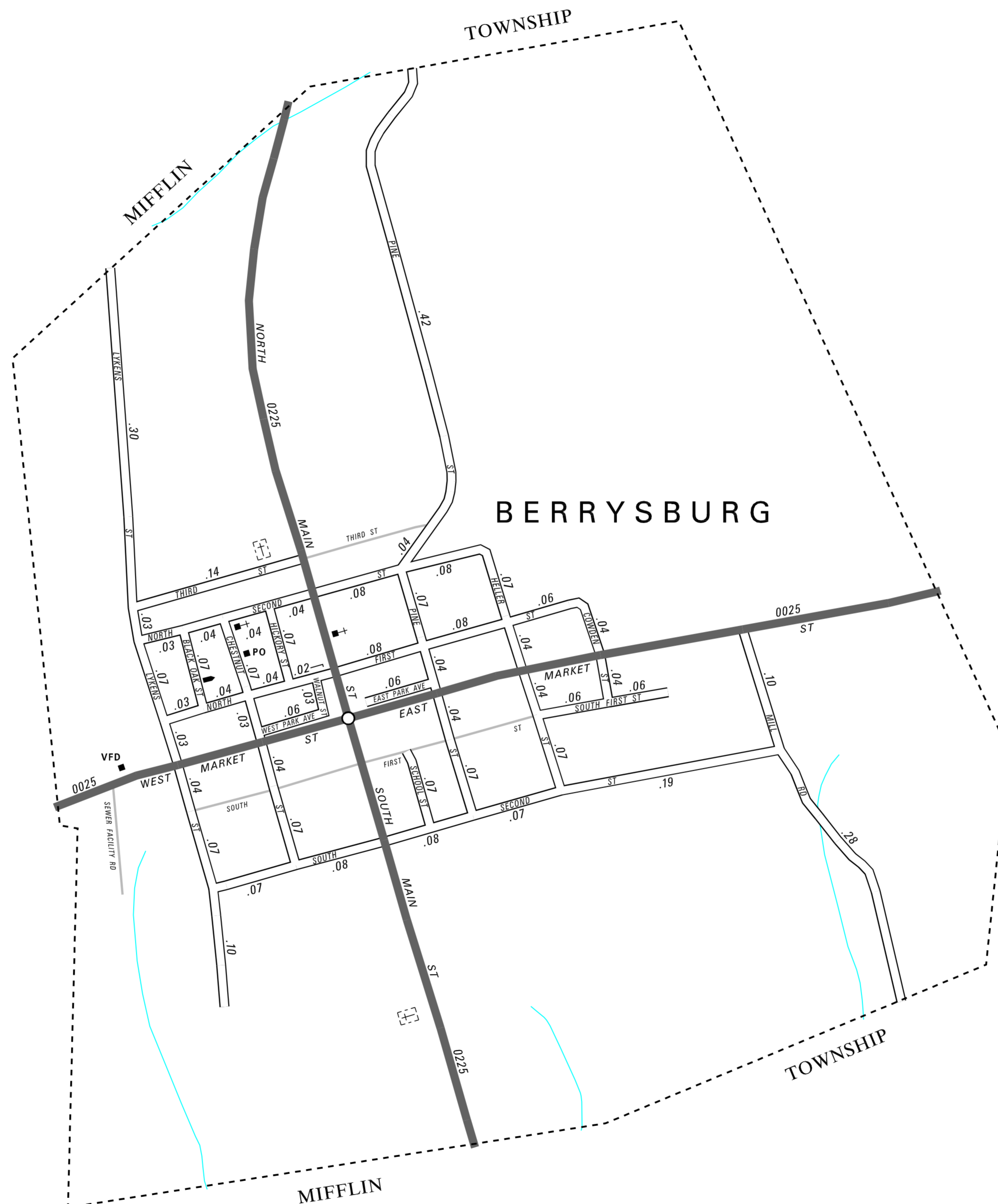


LEGEND

-  LIMITED ACCESS HIGHWAY
-  STATE ROUTE AND NUMBER
-  STATE MAINTAINED BRIDGE ON BOROUGH STREET
-  BOROUGH STREET NAME AND SEGMENT LENGTH IN MILES
-  TURNBACK BOROUGH STREET
-  BOROUGH ALLEY
-  OTHER ROAD
-  RAILROAD
-  STATE BOUNDARY
-  COUNTY BOUNDARY
-  TOWNSHIP BOUNDARY
-  CITY BOUNDARY
-  BOROUGH BOUNDARY
-  MUNICIPAL BUILDING
-  SPLIT MILEAGE BETWEEN MUNICIPALITIES
-  SCHOOL, COLLEGE OR UNIVERSITY
-  POINT OF INTEREST

TOTAL MILES	
Borough Road System	4.00
State Highway System	1.61
Total	5.61

POPULATION 368
(2010 Census)



- BLACK OAK ST
- CHESTNUT ST
- COWDEN ST
- EAST PARK AV
- HELLER ST
- HICKORY ST
- LYKENS ST
- MILL RD
- NORTH FIRST ST
- NORTH SECOND ST
- PINE ST
- SCHOOL ST
- SOUTH FIRST ST
- SOUTH SECOND ST
- THIRD ST
- WALNUT ST
- WEST PARK AV

BERRYSBURG BOROUGH
 DAUPHIN COUNTY
 PREPARED BY THE
PENNSYLVANIA DEPARTMENT OF TRANSPORTATION
 BUREAU OF PLANNING AND RESEARCH
 GEOGRAPHIC INFORMATION DIVISION
 IN COOPERATION WITH THE
 U.S. DEPARTMENT OF TRANSPORTATION
 FEDERAL HIGHWAY ADMINISTRATION
 AND
 MUNICIPAL SERVICES DISTRICT 8-0
 MUNICIPAL CODE 22 401
 REVISED PER FORM 990 DATED 10-5-84

