

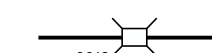
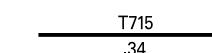


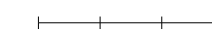
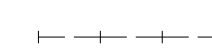






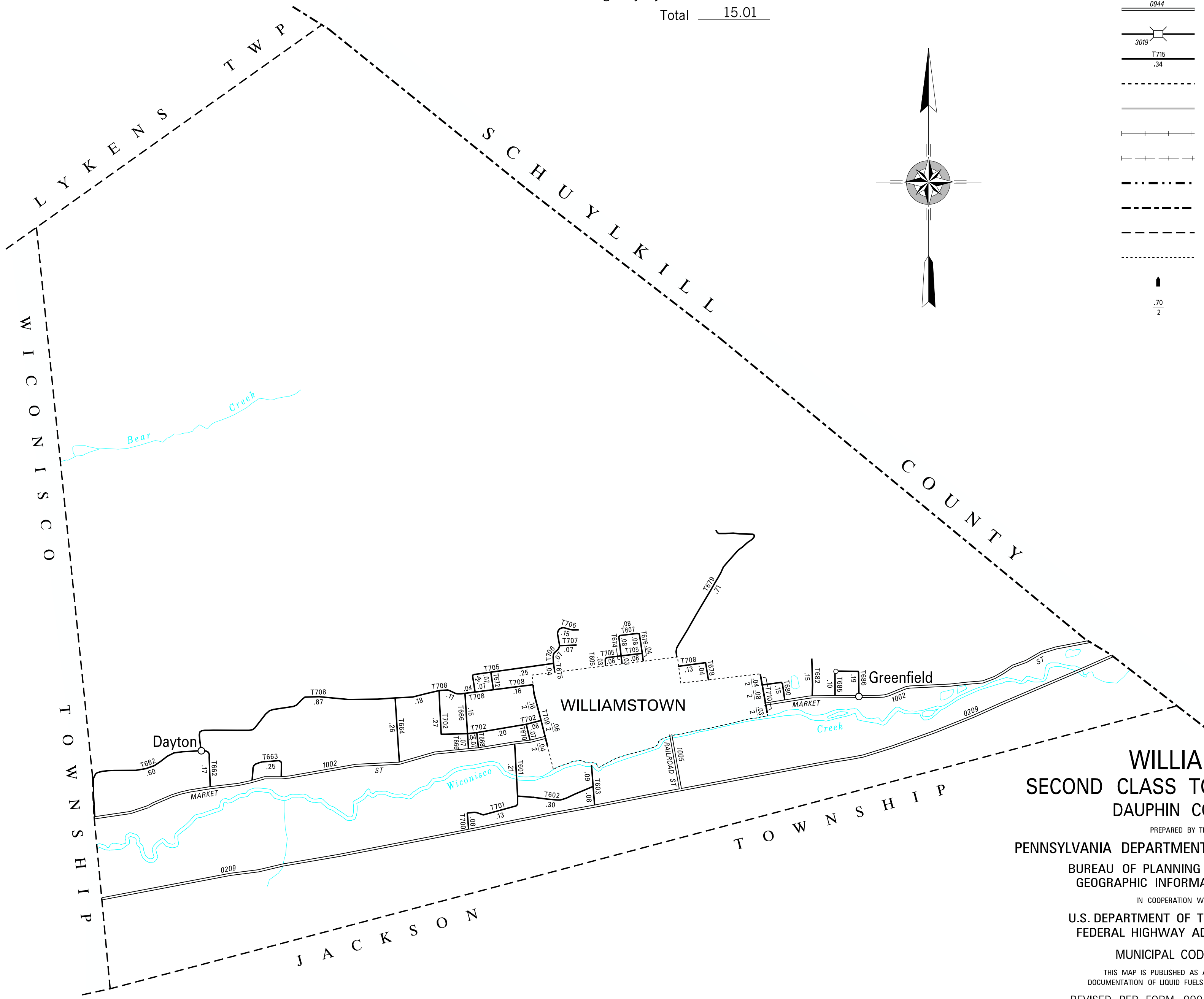
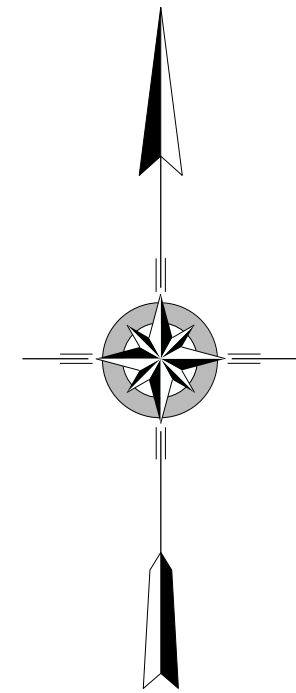


POPULATION 1,067
(2020 Census)

TOTAL MILES	
Township Road System	7.47
State Highway System	7.54
Total	15.01

LEGEND

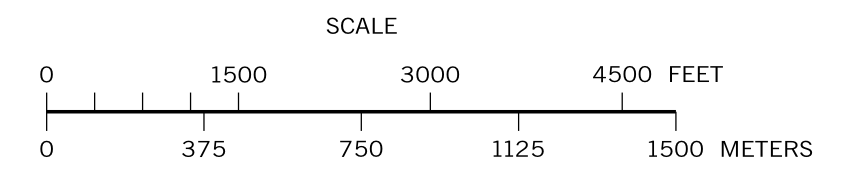
-  LIMITED ACCESS HIGHWAY
-  STATE ROUTE AND NUMBER
-  STATE MAINTAINED BRIDGE ON TOWNSHIP ROAD
-  TOWNSHIP ROAD, NUMBER AND SEGMENT LENGTH IN MILES
-  IMPASSABLE TOWNSHIP ROAD
-  OTHER ROAD
-  RAILROAD (IN SERVICE)
-  RAILROAD ABANDONED (TRACK RETAINED)
-  STATE BOUNDARY
-  COUNTY BOUNDARY
-  TOWNSHIP BOUNDARY
-  CITY OR BOROUGH BOUNDARY
-  MUNICIPAL BUILDING
-  SPLIT MILEAGE BETWEEN MUNICIPALITIES



- 601 ORANGE ST
- 602 SOUTH ST
- 603 WATER ST
- 605 WEST ST
- 607 SIXTH ST
- 662 DAYTON ST
- 663 LENKER DR
- 664 FAIRVIEW LA
- 666 NORTH ST
- 668 CARL ST
- 670 CAROLINE ST
- 672 SCHOOL ST
- 674 EAST ST
- 675 GRANT ST
- 676 TUNNEL ST
- 678 WALNUT ST
- 679 COLLIERY RD
- 680 GREENFIELD ST
- 682 CEMETERY RD
- 685 PEARL ST
- 686 SWEIKERT ST
- 700 ARMORY RD
- 701 UMHOLTZ ST
- 702 JULIAN ST
- 705 FIFTH ST
- 706 AUTUMN DR
- 707 MAPLE LA
- 708 BROAD ST
- 709 DIVISION ST
- 710 CHESTNUT ST

**WILLIAMS
SECOND CLASS TOWNSHIP MAP
DAUPHIN COUNTY**

PREPARED BY THE
PENNSYLVANIA DEPARTMENT OF TRANSPORTATION
BUREAU OF PLANNING AND RESEARCH
GEOGRAPHIC INFORMATION DIVISION
IN COOPERATION WITH THE
U.S. DEPARTMENT OF TRANSPORTATION
FEDERAL HIGHWAY ADMINISTRATION
MUNICIPAL CODE 22 221
THIS MAP IS PUBLISHED AS A SUPPLEMENTAL
DOCUMENTATION OF LIQUID FUELS TAX FUND MILEAGES
REVISED PER FORM 990 DATED 8-1-12



COPIES OF THIS MAP ARE AVAILABLE AT NOMINAL COST
CONTACT:
PENNSYLVANIA DEPARTMENT OF TRANSPORTATION
SALES STORE
P.O. BOX 3451
HARRISBURG, PENNSYLVANIA 17105-3451
TELEPHONE: (717)787-6746