430 BERKSTONE DR
431 DEVONSHIRE HEIGHTS RD
432 YELLOWSTONE DR
433 MERLE AV
434 REDSTONE DR
435 FOX MILL RD
436 MANADA CREEK DR
437 VILLAGE GLEN DR
440 HOLSTEIN RD
443 MAPLEWOOD RD
444 HILLSIDE RD
445 PHEASANT RD
446 FORT STEWART RD
447 BEAVER CREEK RD
448 KNIGHT RD
449 GREEN HILL RD
451 STERLING RD
453 MANADA VIEW DR
455 ORCHARD RD
456 BERKSTONE CIR
461 ORLANDO ST
462 BRETZ DR
463 UMBERGER ST
464 CARL ST
465 MANOR DR
466 BENJAMIN CT
467 CARLSON RD
468 HANOVER RD
469 SLEPIAN ST
470 KINGSWOOD DR
471 CLOVER LA
472 ALDEN DR
473 ALVA DR
474 MINUTE RD
475 MORNINGSTAR AV
476 FRANKLIN DR
477 WOODSIDE AV
478 FLORENCE DR
479 RED PINE RD
480 BASESHORE DR
481 LAKESIDE AV
483 TOWHAN RD
484 WINDCREST RD
485 NORTHSTAR DR
486 EVENINGSTAR DR
487 PATTERSON DR
488 PATTERSON CIR
489 HINKLE ST
490 JOANNA ST
491 MONROE ST
492 COBBLESTONE CIR
493 HANOVER VIEW CIR
494 BUCKLEY DR
495 BROOKRIDGE CT
496 RADLE RD
497 BRADFORD BLVD
498 BERKLEY DR
499 BRADLEY CT
500 COUNTRY VIEW DR
501 ROYAL OAK DR
502 AUTUMN WOOD DR
503 OLDE MILL RD
504 CREEK BOTTOM DR
505 STONERIDGE CIR
506 COBBLESTONE DR
507 TRENT ST
508 TERRANN DR
509 TUCKER ST
510 BARBARA LA
511 FOX HILL RD
512 OAK TREE RD
513 MOYER RD
514 HANOVER LA
515 KIWANIS RD
516 DOUGLAS RD
517 RABBIT LA
518 SARHELM RD
519 WELLS DR
520 CLOVER LA
521 MAPLE ST
522 OAK GROVE RD
523 HOLLOW DR
524 A V ACRI RD
525 PINE TREE AV
526 WALNUT RUN CT
527 SHAWNEE DR
528 CHESTNUT AV
529 SLEEPY HOLLOW RD
530 COMPTON DR
531 APPLEBY RD
532 MUMMA RD
533 APPALACHIAN TR
534 WALNUT AV
535 ALTHEA AV
536 HILLCREST AV
537 FAIRVILLE AV
538 VALLEY VIEW AV
539 CANDLEWOOD DR
540 FARMDALE AV
541 GLENVIEW AV
542 SKYLINE DR
543 AVONDALE TER
544 SUNSET DR
545 ROYAL TERRACE DR
546 SHORT ST
547 VIEW CREST DR
548 HEMLOCK RD
549 MOUNTAIN RD
550 OAKWOOD RD
551 PINE RD
552 LAUREL RD
553 BIRCHWOOD RD
554 NAGLE CT
555 REGENT RD
556 NEW OXFORD RD
557 HARPER DR
558 SPRUCE LA
560 PIKETOWN RD
561 BLUE RIDGE AV
580 FERNANDO DR
581 JL MOYER CT
582 SCHAFFNER DR
583 FORNEY WAY
584 HANOVERDALE DR
585 WOODRUFF WAY
586 BRYNFIELD WAY
587 CHERVIL CT
588 AYNLEE WAY
589 VILLAGE WAY
590 CORIANDER WAY
591 QUIGGLY CIR
592 GRAYBILL DR
594 BAUMGARDNER DR
599 WESTFORD CIR
601 JONESTOWN RD
602 DEWEY DR
603 CATHERINE DR
604 MYRTLE DR
605 CHARLES DR
609 DANIEL DR
610 DOVE DR
611 SHELAHAMER RD
612 LAWRENCE DR
613 DORIS CT
614 WILSON CT
615 FERN DR
616 JAY DR
617 CASSEL AV
618 RIDER LA
619 CEDAR LA
620 RAUCH ST
621 SANDY HOLLOW RD
622 SLATE RIDGE RD
623 BOLTON DR
624 MOCKINGBIRD LA
625 ELM ST
626 MAIN ST
627 EVERGREEN LA

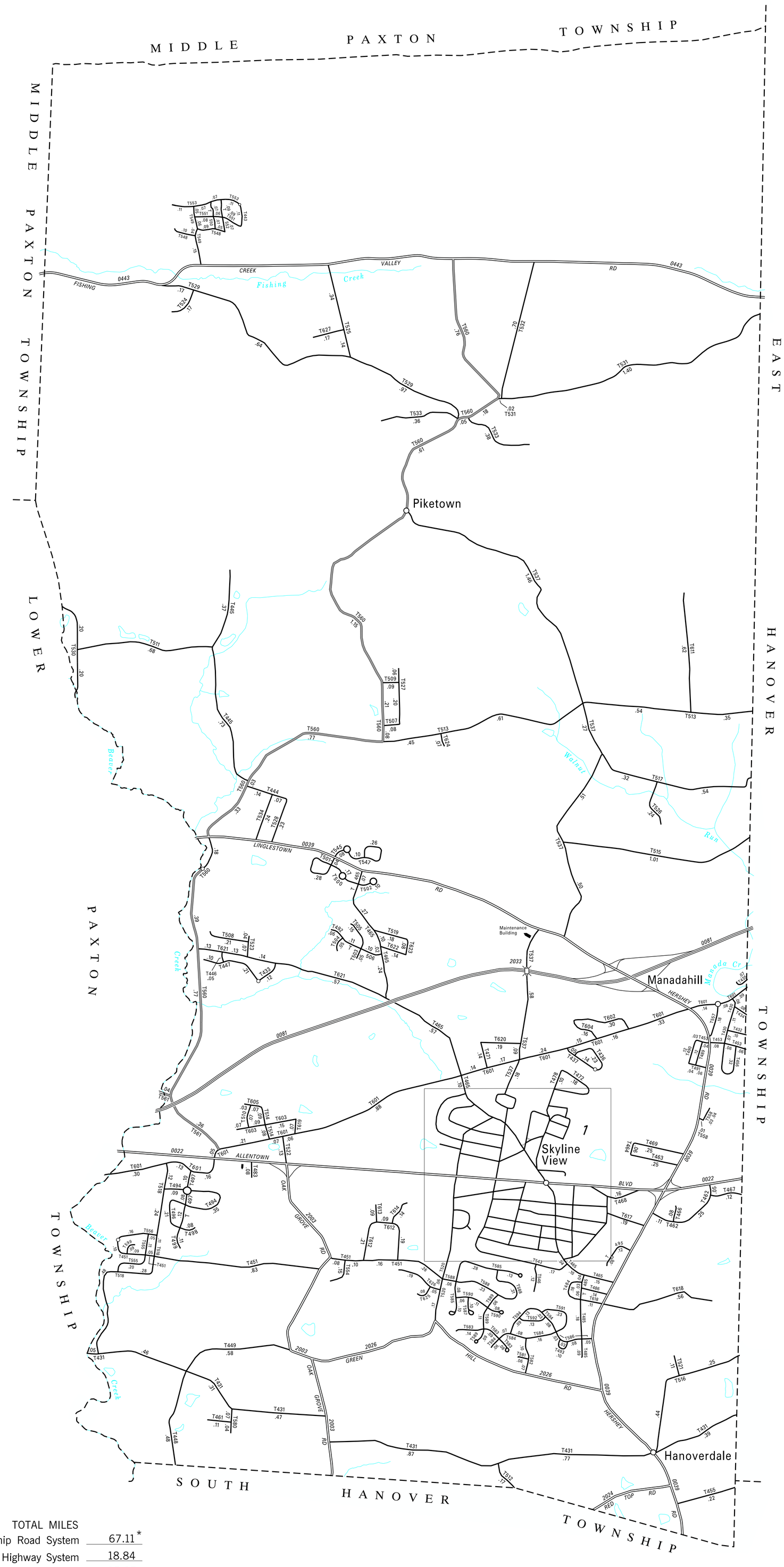

LEGEND

- LIMITED ACCESS HIGHWAY
- 0944 — STATE ROUTE AND NUMBER
- 3019 — STATE MAINTAINED BRIDGE ON TOWNSHIP ROAD
- T715 .34 — TOWNSHIP ROAD, NUMBER AND SEGMENT LENGTH IN MILES
- IMPASSABLE TOWNSHIP ROAD
- TURNBACK TOWNSHIP ROAD
- OTHER ROAD
- RAILROAD (IN SERVICE)
- RAILROAD ABANDONED (TRACK RETAINED)
- STATE BOUNDARY
- COUNTY BOUNDARY
- TOWNSHIP BOUNDARY
- CITY OR BOROUGH BOUNDARY
- MUNICIPAL BUILDING
- .70 / 2 — SPLIT MILEAGE BETWEEN MUNICIPALITIES

COPIES OF THIS MAP ARE AVAILABLE AT NOMINAL COST
CONTACT:

PENNSYLVANIA DEPARTMENT OF TRANSPORTATION
SALES STORE
P.O. BOX 3451
HARRISBURG, PENNSYLVANIA 17105–3451
TELEPHONE: (717)787–6746

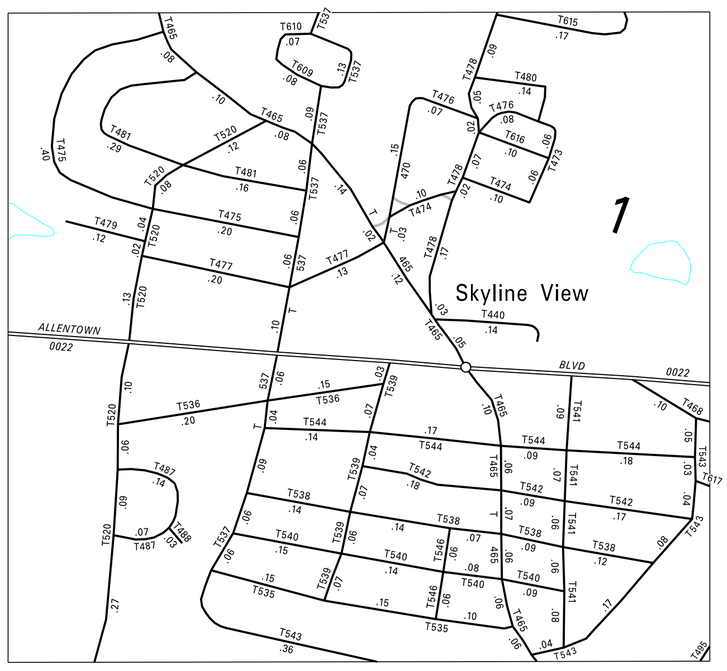

2:1

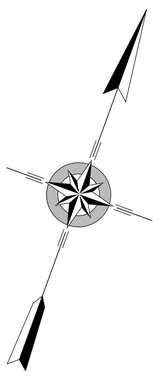

WEST HANOVER
SECOND CLASS TOWNSHIP MAP
DAUPHIN COUNTY

PREPARED BY THE

PENNSYLVANIA DEPARTMENT OF TRANSPORTATION
BUREAU OF PLANNING AND RESEARCH
GEOGRAPHIC INFORMATION DIVISION

IN COOPERATION WITH THE

U.S. DEPARTMENT OF TRANSPORTATION
FEDERAL HIGHWAY ADMINISTRATION

MUNICIPAL CODE 22 219

THIS MAP IS PUBLISHED AS A SUPPLEMENTAL DOCUMENTATION OF LIQUID FUELS TAX FUND MILEAGES

REVISED PER FORM 990 DATED 5–13–19

SCALE

0 1500 3000 4500 FEET
0 375 750 1125 1500 METERS

TOTAL MILES

Township Road System	67.11*
State Highway System	18.84
Total	85.95

* Includes ACT 32 Turnback Mileage of 5.73

POPULATION 10,697
(2020 Census)

CREATED BY DK 10–14–11 (REVISED 12–29–23)

TYPE 5 MAP WEST HANOVER TOWNSHIP DAUPHIN COUNTY PENNSYLVANIA