
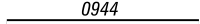
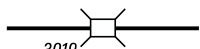
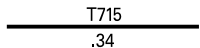




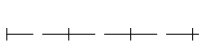






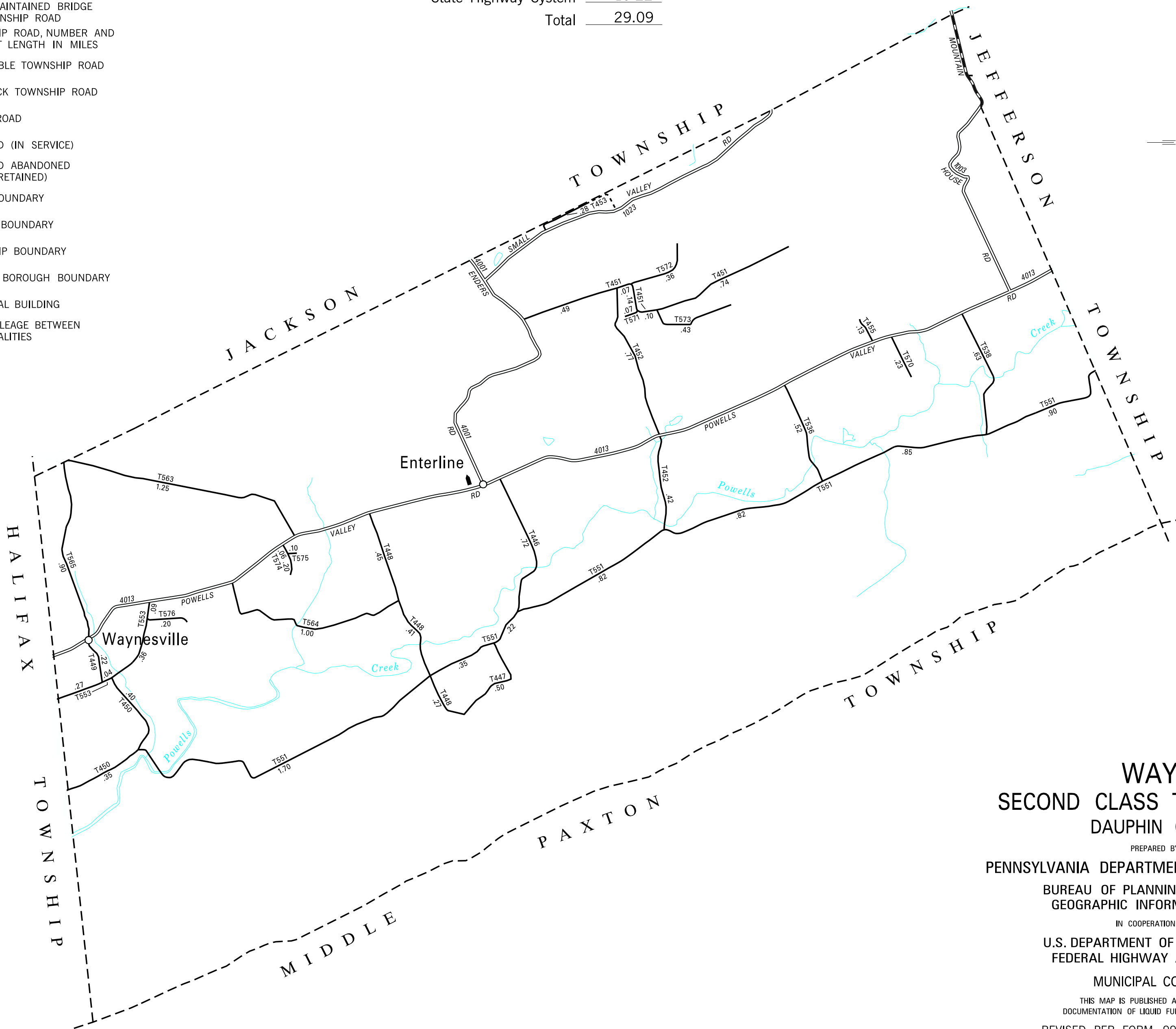
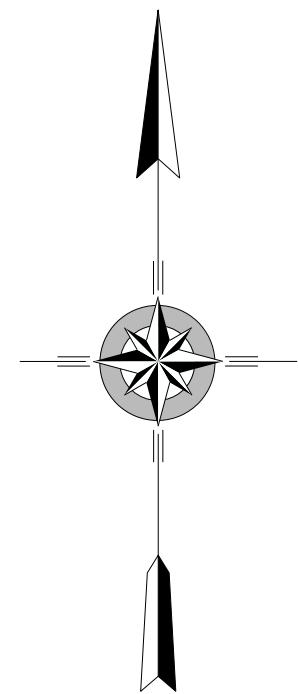


**LEGEND**

-  LIMITED ACCESS HIGHWAY
-  STATE ROUTE AND NUMBER
-  STATE MAINTAINED BRIDGE ON TOWNSHIP ROAD
-  TOWNSHIP ROAD, NUMBER AND SEGMENT LENGTH IN MILES
-  IMPASSABLE TOWNSHIP ROAD
-  TURNBACK TOWNSHIP ROAD
-  OTHER ROAD
-  RAILROAD (IN SERVICE)
-  RAILROAD ABANDONED (TRACK RETAINED)
-  STATE BOUNDARY
-  COUNTY BOUNDARY
-  TOWNSHIP BOUNDARY
-  CITY OR BOROUGH BOUNDARY
-  MUNICIPAL BUILDING
-  SPLIT MILEAGE BETWEEN MUNICIPALITIES

TOTAL MILES	
Township Road System	18.87
State Highway System	10.22
<b>Total</b>	<b>29.09</b>



- 446 LEBO RD
- 447 SWAMP RD
- 448 SHEETZ RD
- 449 JACOBS CHURCH RD
- 450 CAMP HEBRON RD
- 451 MILLER RD
- 452 RADEL RD
- 453 SPANGLER RD
- 455 PHEASANT HILL DR
- 536 UNION CHURCH RD
- 538 RUMMEL RD
- 551 BACK RD
- 553 MATAMORAS RD
- 563 RIDGE RD
- 564 DIMPSEY RD
- 565 DIVIDING RIDGE RD
- 570 SHOOP LA
- 571 CHERRY DR
- 572 POWELLS RIDGE RD
- 573 OAK RIDGE DR
- 574 DELVILLE DR
- 575 SCOTT DR
- 576 JESSE LA

**WAYNE  
SECOND CLASS TOWNSHIP MAP  
DAUPHIN COUNTY**

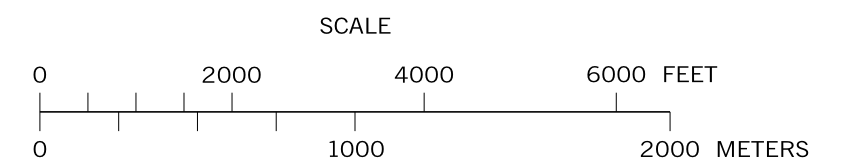
PREPARED BY THE  
**PENNSYLVANIA DEPARTMENT OF TRANSPORTATION**

BUREAU OF PLANNING AND RESEARCH  
GEOGRAPHIC INFORMATION DIVISION

IN COOPERATION WITH THE  
**U.S. DEPARTMENT OF TRANSPORTATION  
FEDERAL HIGHWAY ADMINISTRATION**

MUNICIPAL CODE 22 218

THIS MAP IS PUBLISHED AS A SUPPLEMENTAL  
DOCUMENTATION OF LIQUID FUELS TAX FUND MILEAGES  
REVISED PER FORM 990 DATED 11-7-19



COPIES OF THIS MAP ARE AVAILABLE AT NOMINAL COST  
CONTACT:

PENNSYLVANIA DEPARTMENT OF TRANSPORTATION  
SALES STORE  
P.O. BOX 3451  
HARRISBURG, PENNSYLVANIA 17105-3451  
TELEPHONE: (717)787-6746