
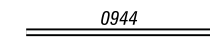
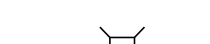
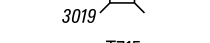
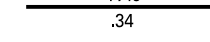




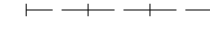
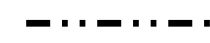



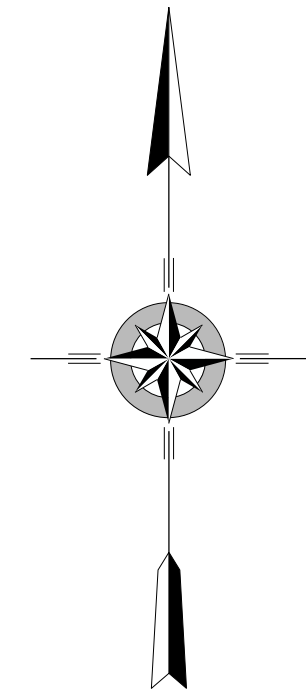
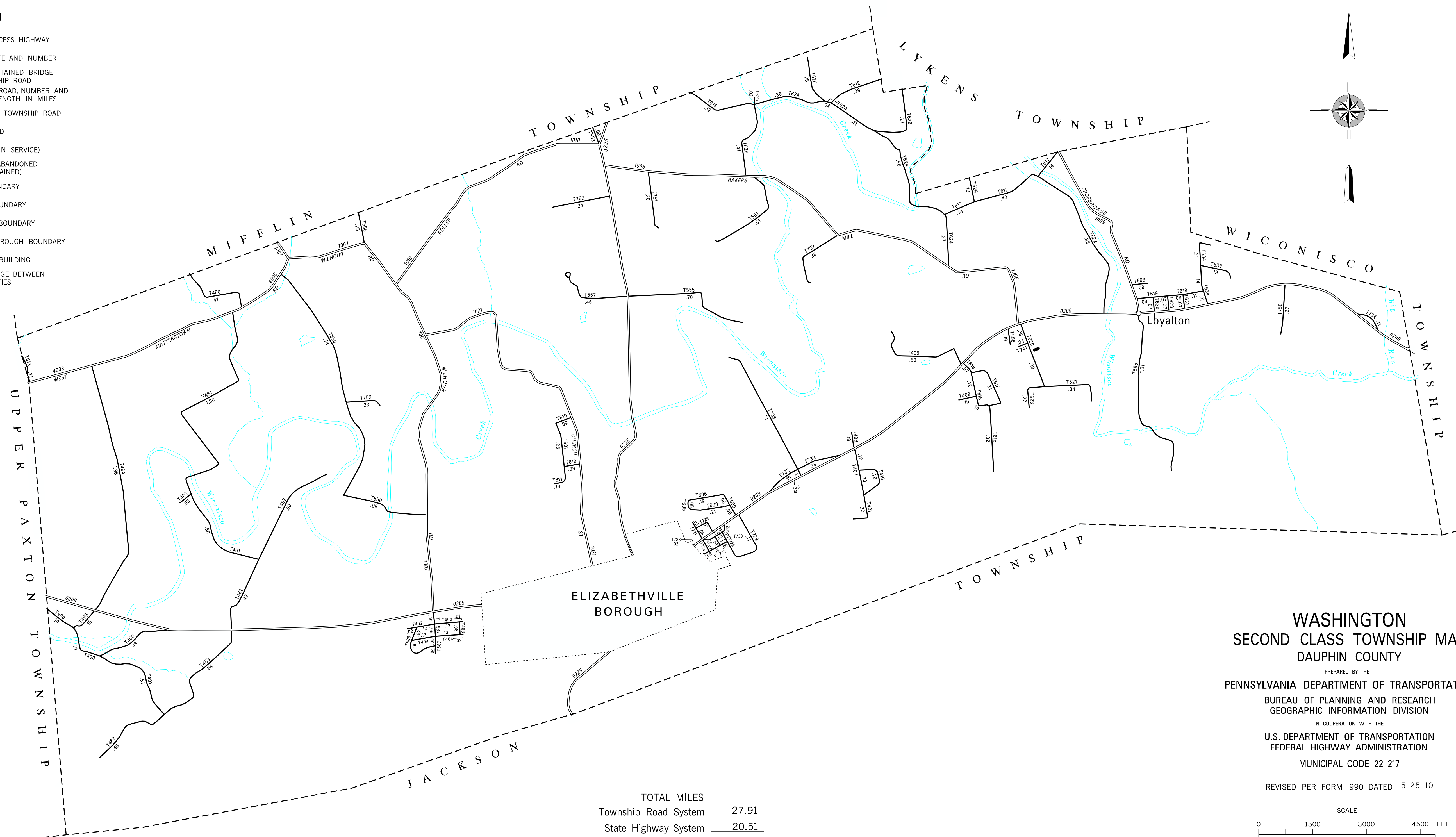


LEGEND

-  LIMITED ACCESS HIGHWAY
-  STATE ROUTE AND NUMBER
-  STATE MAINTAINED BRIDGE ON TOWNSHIP ROAD
-  TOWNSHIP ROAD, NUMBER AND SEGMENT LENGTH IN MILES
-  IMPASSABLE TOWNSHIP ROAD
-  OTHER ROAD
-  RAILROAD (IN SERVICE)
-  RAILROAD ABANDONED (TRACK RETAINED)
-  STATE BOUNDARY
-  COUNTY BOUNDARY
-  TOWNSHIP BOUNDARY
-  CITY OR BOROUGH BOUNDARY
-  MUNICIPAL BUILDING
-  SPLIT MILEAGE BETWEEN MUNICIPALITIES

- 400 SHIFFERS MILL RD
- 401 LENKER RD
- 402 BONNIE AV
- 403 GIGI DR
- 404 VICKIE LA
- 405 WOLAND RD
- 406 LOIS DR
- 407 KOCHER LA
- 408 BELLE DR
- 409 SUFFOLK RD
- 410 LONGBACH DR
- 460 SAVIDGE RD
- 461 FEIDT RD
- 462 BOTTIS RD
- 463 MOHR RD
- 464 STONE RD
- 465 DAM HILL RD
- 550 MATTIS MILL RD
- 551 SCHAFFER RD
- 552 KLINGERS RD
- 553 DEITRICH RD
- 555 BECHTEL RD
- 556 MUNICIPAL RD
- 557 SWA-NEA DR
- 558 MOUNTAIN VIEW RD
- 585 OAKDALE STATION RD
- 587 BICKLE CROSSING RD
- 588 STEVES LA
- 605 GEORGE ST
- 606 SIMON BLVD
- 607 TENNESSEE AV
- 608 JAMES ST
- 609 LEO ST
- 610 KENTUCKY DR
- 611 MISSOURI DR
- 612 CREEK HILL RD
- 613 WERT RD
- 615 NORTH RD
- 616 LENKER DR
- 617 MATTER RD
- 618 ROMBERGER RD
- 619 SECOND ST
- 620 MANORS RD
- 621 ICE POND RD
- 622 FISHER RD
- 623 MAURER RD
- 624 HENNINGER RD
- 625 PINE RD
- 626 WOLFE RD
- 627 MILL RD
- 628 WATER ST
- 629 MEADOW LA
- 630 WALNUT ST
- 632 CHESTNUT ST
- 633 LONG RD
- 634 STONE HILL RD
- 638 LOCUST RD
- 726 ASH ST
- 727 PARK DR
- 728 NURSERY RD
- 729 GREEN ACRES AV
- 730 LOCUST ST
- 731 GREEN ST
- 732 STATE DR
- 733 EAST BROAD ST
- 734 BIG RUN DR
- 735 OAK ST
- 736 ENGLE RD
- 737 WISE RD
- 741 SHORT RD
- 750 GUN CLUB RD
- 751 KOPPENHAWER RD
- 752 WEAVER LA
- 753 HARMAN LA

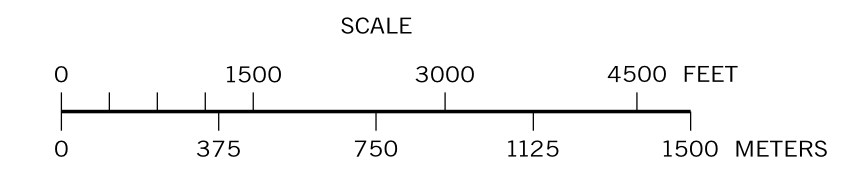


TOTAL MILES	
Township Road System	<u>27.91</u>
State Highway System	<u>20.51</u>
Total	<u>48.42</u>

**WASHINGTON
SECOND CLASS TOWNSHIP MAP
DAUPHIN COUNTY**

PREPARED BY THE
PENNSYLVANIA DEPARTMENT OF TRANSPORTATION
BUREAU OF PLANNING AND RESEARCH
GEOGRAPHIC INFORMATION DIVISION
IN COOPERATION WITH THE
U.S. DEPARTMENT OF TRANSPORTATION
FEDERAL HIGHWAY ADMINISTRATION
MUNICIPAL CODE 22 217

REVISED PER FORM 990 DATED 5-25-10



(RECREATED BY RG 9-25-01) (REVISED: 12-27-13)