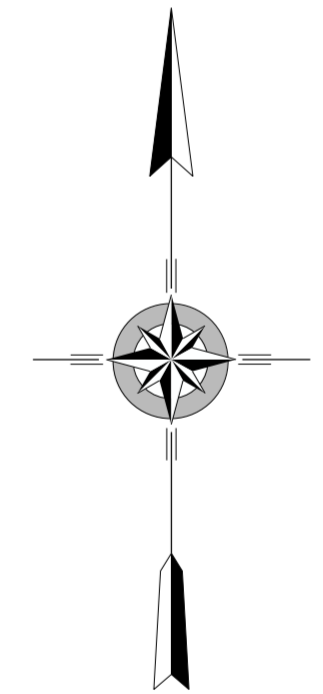
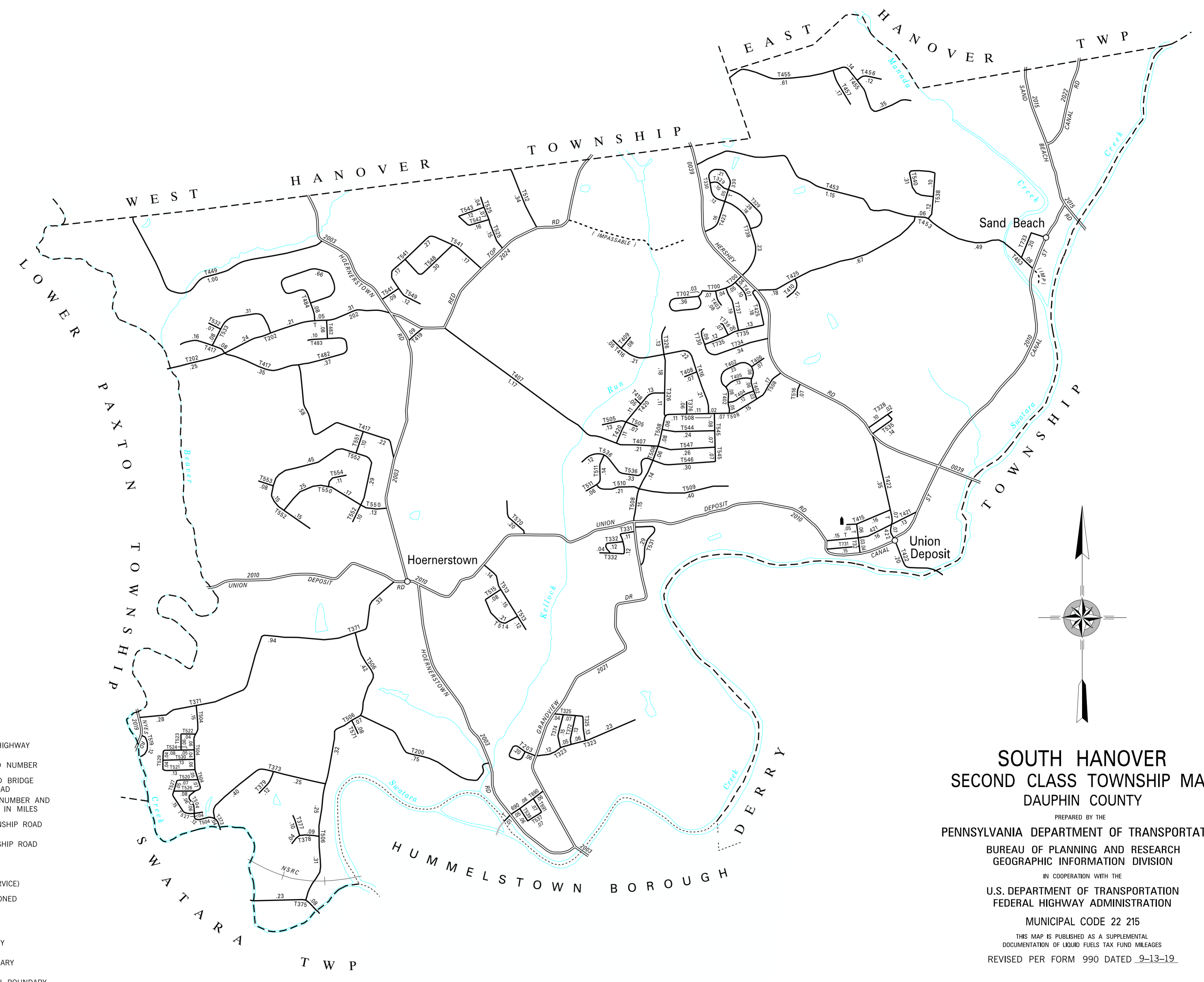


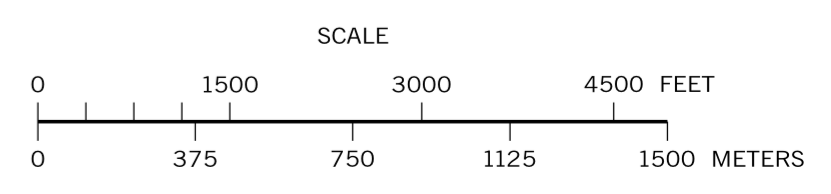
200 STONE MILL RD
 202 RED TOP RD
 203 WAGNER CIR
 323 WAGNER ST
 325 ARTHUR ST
 326 MARGATE DR
 328 BROADVIEW ST
 329 BLACKBIRD LA
 330 WHIPPOORWILL LA
 331 WILLOW ST
 332 WILLOW CIR
 371 PINE HILL RD
 372 CEYMORE ST
 373 SCOUT LA
 374 THOMAS ST
 375 PLEASANT VIEW DR
 376 CHALFONT CIR
 377 DUNOVER CT
 378 SANDY HILL RD
 379 HARVEY CIR
 401 DOVE CT
 402 SAVANNAH DR
 403 QUAIL CT
 404 CLARKS WAY
 405 SOPHIA LA
 406 DOBBS LA
 407 STOUT RD
 408 ROSEMONT CT
 409 MERION CT
 410 HUNT CT
 415 THIRD ST
 416 WAVERLY DR
 417 HILLYMEDE DR
 418 GLEN CIR
 419 SHORT DR
 420 MERION LA
 421 MAIN ST
 422 HANOVER RD
 423 HAYSHED RD
 425 HANSHUE RD
 449 KNIGHT DR
 453 SHELTON DR
 455 ORCHARD RD
 456 SMOKE HOUSE LA
 457 APPLE TREE LA
 482 EAST FIELD RD
 483 THISTLE DOWN DR
 484 BONNYWICK DR
 504 OAKSHIRE DR
 505 CHRISTOPHER COURT EAST
 506 OVERVIEW CIR
 507 CHRISTOPHER COURT WEST
 508 GRANDVIEW DR
 509 JEFF LA
 510 VISTA DR
 511 WOODS EDGE DR
 512 OAK TREE RD
 513 FOX MEADOW DR
 514 SILVER FOX CT
 515 RED FOX CT
 516 MUSEUM DR
 519 OLD NYES RD
 520 BELMONT RD
 521 BROMPTON RD
 522 CRESTVIEW RD
 523 HILLDALE PL
 524 LARCHMONT RD
 525 LONG LANE DR
 526 PARKLES DR
 527 REXFORD RD
 529 ROXBURY DR
 530 TULANE RD
 531 ARWIN DR
 532 FOX CHASE CIR
 533 FOX CHASE DR
 535 SUNNY LA
 536 SCENIC RIDGE DR
 537 HEMLOCK ST
 538 RAMSGATE DR
 539 SYCAMORE RD
 540 TIMBERLINE PL
 541 BANBURY RD
 542 MEADOWOOD DR
 543 MAY APPLE DR
 544 ARDMORE DR
 545 DORCHESTER RD
 546 CHELTENHAM DR
 547 PARKSIDE AV
 548 BANBURY SQ
 549 BANBURY CIR
 550 HARROGATE DR
 551 ROSSLARE DR
 552 OAKGLADE DR
 553 GALWAY DR
 554 GLENDORE DR
 570 KELLOCKS RUN RD
 571 FOX RUN RD
 690 DUKE ST
 691 HICKORY ST
 700 MEADOWLARK LA
 702 BLUE JAY WAY
 730 BRINER CT
 731 SECOND ST
 732 PENN ST
 733 VICTOR ST
 734 BRINER RD
 735 COOPER RD
 736 JOSHUA CT
 737 CHRISTIAN DR
 738 GOLDFINCH LA

TOTAL MILES	
Township Road System	36.96
State Highway System	15.88
Total	52.84



**SOUTH HANOVER
 SECOND CLASS TOWNSHIP MAP
 DAUPHIN COUNTY**

PREPARED BY THE
PENNSYLVANIA DEPARTMENT OF TRANSPORTATION
 BUREAU OF PLANNING AND RESEARCH
 GEOGRAPHIC INFORMATION DIVISION
 IN COOPERATION WITH THE
U.S. DEPARTMENT OF TRANSPORTATION
 FEDERAL HIGHWAY ADMINISTRATION
 MUNICIPAL CODE 22 215
 THIS MAP IS PUBLISHED AS A SUPPLEMENTAL
 DOCUMENTATION OF LIQUID FUELS TAX FUND MILEAGES
 REVISED PER FORM 990 DATED 9-13-19



- LEGEND**
- LIMITED ACCESS HIGHWAY
 - STATE ROUTE AND NUMBER
 - STATE MAINTAINED BRIDGE ON TOWNSHIP ROAD
 - TOWNSHIP ROAD, NUMBER AND SEGMENT LENGTH IN MILES
 - IMPASSABLE TOWNSHIP ROAD
 - TURNBACK TOWNSHIP ROAD
 - OTHER ROAD
 - RAILROAD (IN SERVICE)
 - RAILROAD ABANDONED (TRACK RETAINED)
 - STATE BOUNDARY
 - COUNTY BOUNDARY
 - TOWNSHIP BOUNDARY
 - CITY OR BOROUGH BOUNDARY
 - MUNICIPAL BUILDING
 - SPLIT MILEAGE BETWEEN MUNICIPALITIES

COPIES OF THIS MAP ARE AVAILABLE AT NOMINAL COST
 CONTACT:
 PENNSYLVANIA DEPARTMENT OF TRANSPORTATION
 SALES STORE
 P.O. BOX 3451
 HARRISBURG, PENNSYLVANIA 17105-3451
 TELEPHONE: (717)787-6746