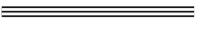
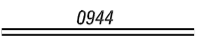
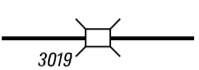
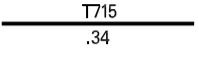



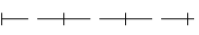


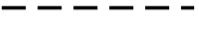



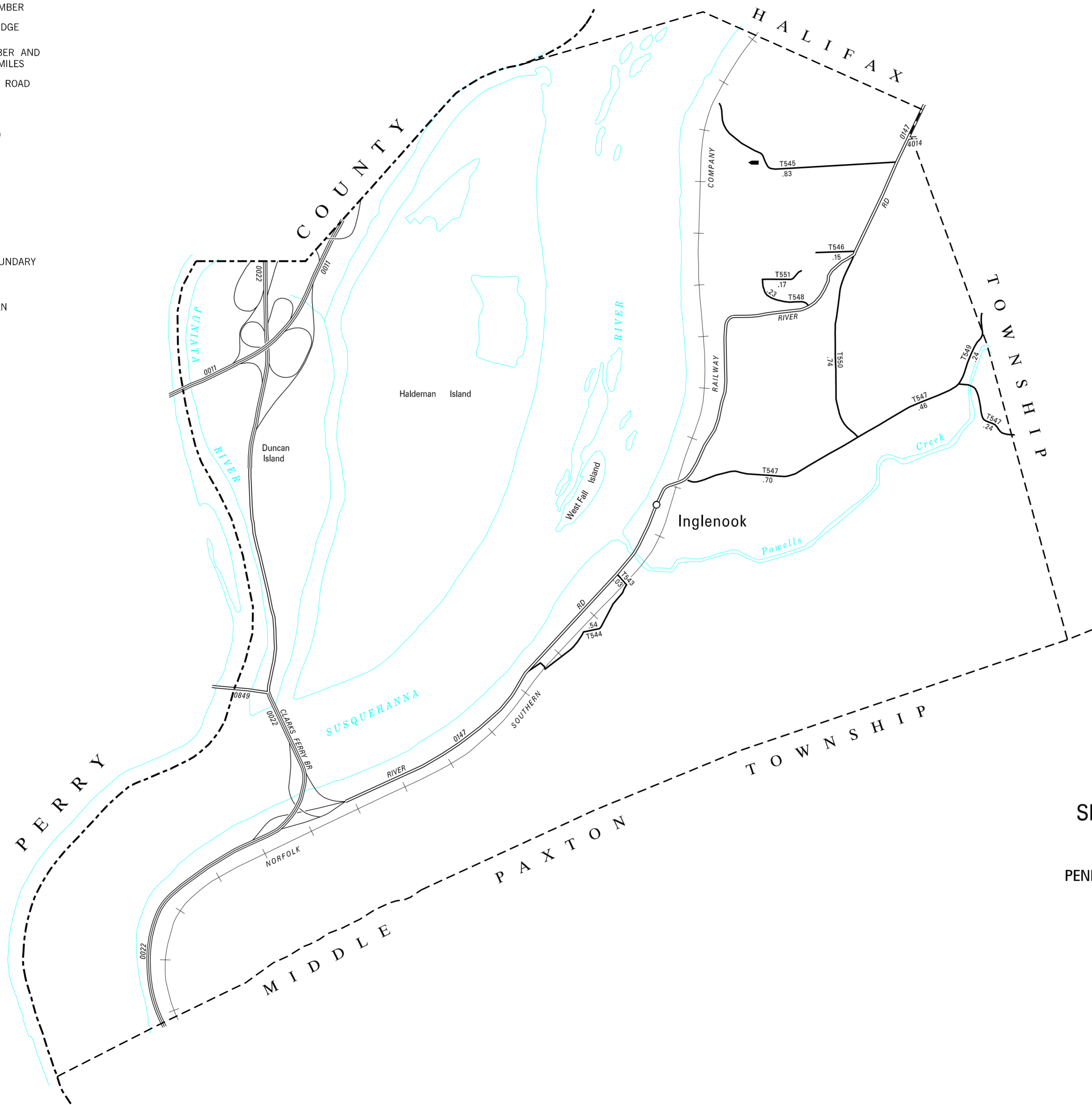


LEGEND

-  LIMITED ACCESS HIGHWAY
-  STATE ROUTE AND NUMBER
-  STATE MAINTAINED BRIDGE ON TOWNSHIP ROAD
-  TOWNSHIP ROAD, NUMBER AND SEGMENT LENGTH IN MILES
-  IMPASSABLE TOWNSHIP ROAD
-  OTHER ROAD
-  RAILROAD (IN SERVICE)
-  RAILROAD ABANDONED (TRACK RETAINED)
-  STATE BOUNDARY
-  COUNTY BOUNDARY
-  TOWNSHIP BOUNDARY
-  CITY OR BOROUGH BOUNDARY
-  MUNICIPAL BUILDING
-  SPLIT MILEAGE BETWEEN MUNICIPALITIES

TOTAL MILES	
Township Road System	4.33
State Highway System	8.22
Total	12.55



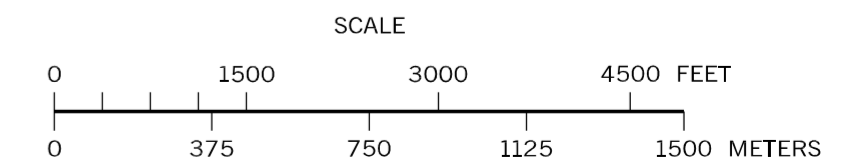
- 543 BUCKEYE LA
- 544 INGLENOOK RD
- 545 RUPP RD
- 546 WALSH RD
- 547 MOUNTAIN RD
- 548 WOODLAND RD
- 549 LEHMAN RD
- 550 BRUBAKER RD
- 551 HILLSIDE DR

(RECREATED BY RG 8-29-01) (REVISED 10-04-11)

**REED
SECOND CLASS TOWNSHIP MAP
DAUPHIN COUNTY**

PREPARED BY THE
PENNSYLVANIA DEPARTMENT OF TRANSPORTATION
BUREAU OF PLANNING AND RESEARCH
GEOGRAPHIC INFORMATION DIVISION
IN COOPERATION WITH THE
U.S. DEPARTMENT OF TRANSPORTATION
FEDERAL HIGHWAY ADMINISTRATION
MUNICIPAL CODE 22 213

REVISED PER FORM 990 DATED 5-18-07



TYPE 5 MAP REED TOWNSHIP DAUPHIN COUNTY PENNSYLVANIA