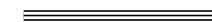
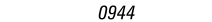













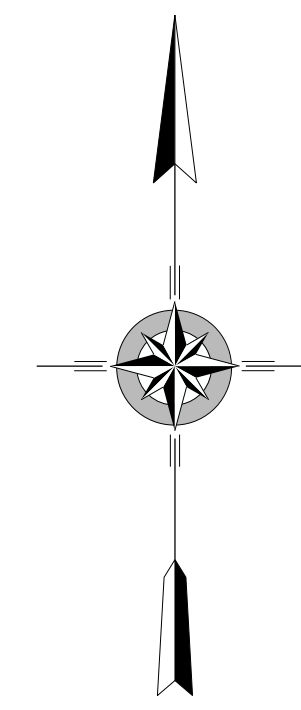
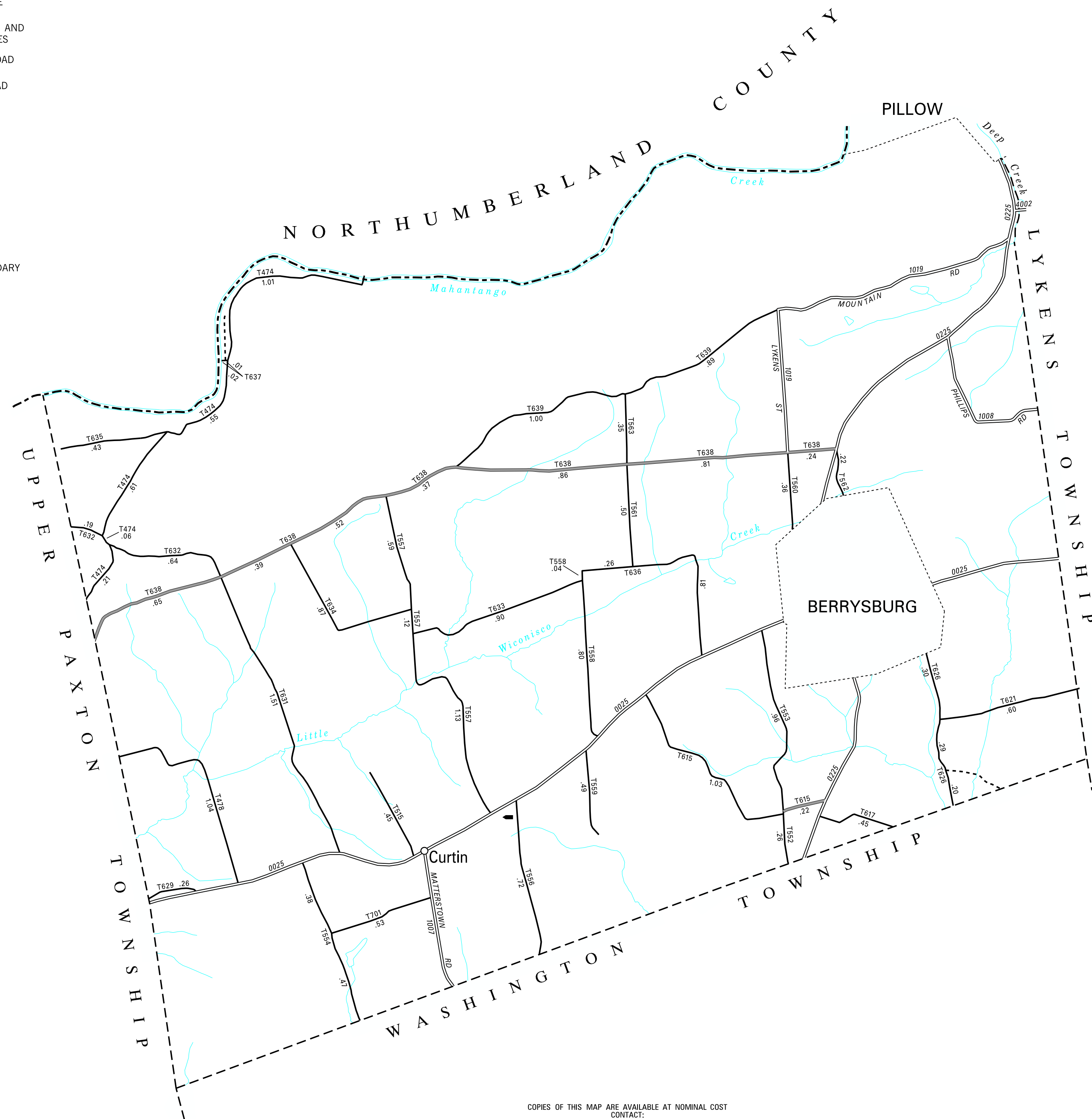


LEGEND

-  LIMITED ACCESS HIGHWAY
-  STATE ROUTE AND NUMBER
-  STATE MAINTAINED BRIDGE ON TOWNSHIP ROAD
-  TOWNSHIP ROAD, NUMBER AND SEGMENT LENGTH IN MILES
-  IMPASSABLE TOWNSHIP ROAD
-  TURNBACK TOWNSHIP ROAD
-  OTHER ROAD
-  RAILROAD (IN SERVICE)
-  RAILROAD ABANDONED (TRACK RETAINED)
-  STATE BOUNDARY
-  COUNTY BOUNDARY
-  TOWNSHIP BOUNDARY
-  CITY OR BOROUGH BOUNDARY
-  MUNICIPAL BUILDING
-  SPLIT MILEAGE BETWEEN MUNICIPALITIES

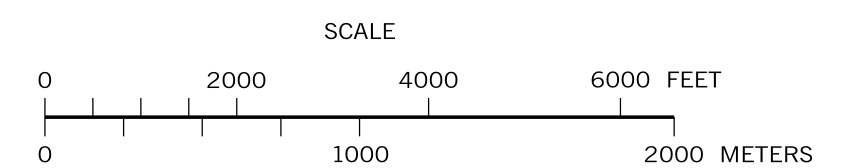
TOTAL MILES	
Township Road System	26.57*
State Highway System	10.80
Total	37.37

* Includes ACT 32 Turnback Mileage of 4.06



**MIFFLIN
SECOND CLASS TOWNSHIP MAP
DAUPHIN COUNTY**

PREPARED BY THE
PENNSYLVANIA DEPARTMENT OF TRANSPORTATION
BUREAU OF PLANNING AND RESEARCH
GEOGRAPHIC INFORMATION DIVISION
IN COOPERATION WITH THE
U.S. DEPARTMENT OF TRANSPORTATION
FEDERAL HIGHWAY ADMINISTRATION
MUNICIPAL CODE 22 212
THIS MAP IS PUBLISHED AS A SUPPLEMENTAL
DOCUMENTATION OF LIQUID FUELS TAX FUND MILEAGES
REVISED PER FORM 990 DATED 7-27-22



TYPE 5 MAP MIFFLIN TOWNSHIP DAUPHIN COUNTY PENNSYLVANIA

- 474 DEIBLER GAP RD
- 478 WEAVER RD
- 515 MINNICH RD
- 552 KLINGER RD
- 553 HENNINGER RD
- 554 SAYIDGE RD
- 556 MUNICIPAL RD
- 557 KESSLER RD
- 558 HOOVER RD
- 559 CHUBB RD
- 560 LYKENS ST
- 561 BOYER RD
- 562 PINE ST
- 563 MILLER RD
- 615 SAINT JOHNS RD
- 617 NORTH RD
- 621 DAIRY RD
- 626 MILL RD
- 629 REIGLES CHURCH RD
- 631 REITZ RD
- 632 PAXTON DR
- 633 SMITH RD
- 634 HECKERT RD
- 635 SNYDER RD
- 636 KOCHER RD
- 637 DEIBLER DAM RD
- 638 SHIPPEN DAM RD
- 639 MOUNTAIN RD
- 701 TROUP RD

COPIES OF THIS MAP ARE AVAILABLE AT NOMINAL COST
CONTACT:

PENNSYLVANIA DEPARTMENT OF TRANSPORTATION
SALES STORE
P.O. BOX 3451
HARRISBURG, PENNSYLVANIA 17105-3451
TELEPHONE: (717)787-6746