
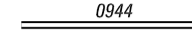
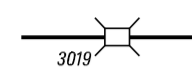
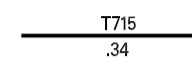


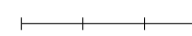
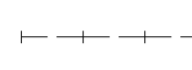





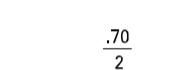
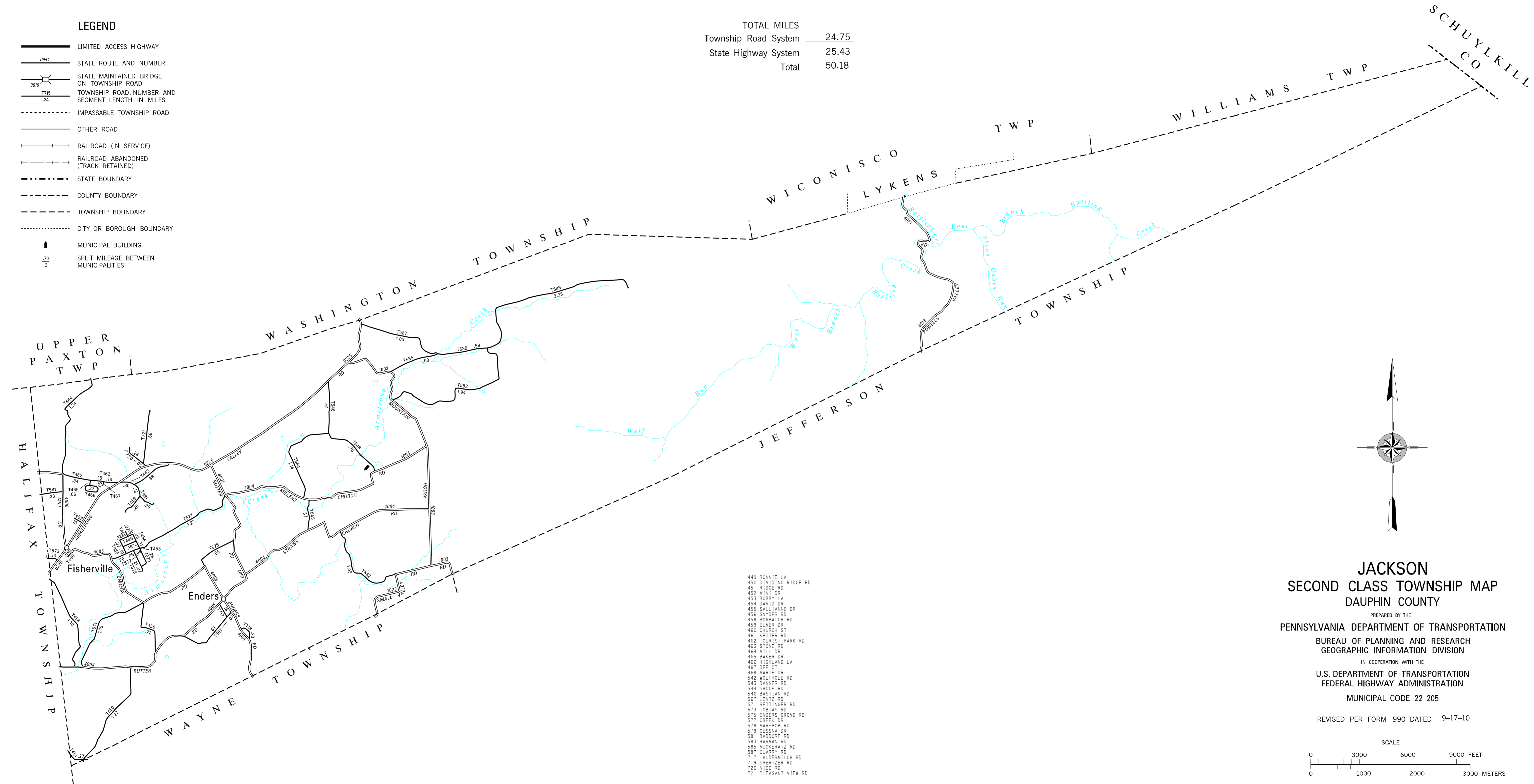


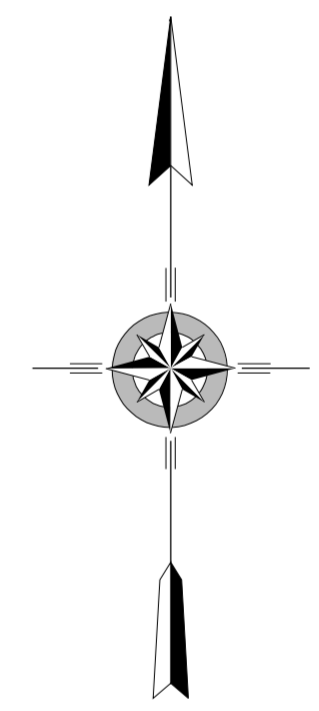
**LEGEND**

-  LIMITED ACCESS HIGHWAY
-  STATE ROUTE AND NUMBER
-  STATE MAINTAINED BRIDGE ON TOWNSHIP ROAD
-  TOWNSHIP ROAD, NUMBER AND SEGMENT LENGTH IN MILES
-  IMPASSABLE TOWNSHIP ROAD
-  OTHER ROAD
-  RAILROAD (IN SERVICE)
-  RAILROAD ABANDONED (TRACK RETAINED)
-  STATE BOUNDARY
-  COUNTY BOUNDARY
-  TOWNSHIP BOUNDARY
-  CITY OR BOROUGH BOUNDARY
-  MUNICIPAL BUILDING
-  SPLIT MILEAGE BETWEEN MUNICIPALITIES

TOTAL MILES	
Township Road System	24.75
State Highway System	25.43
Total	50.18



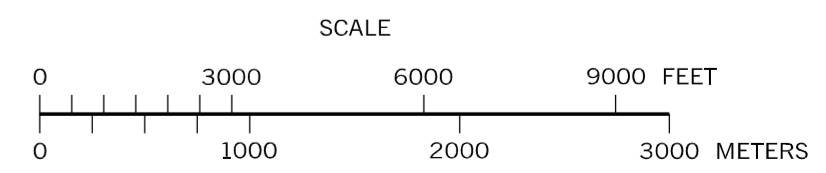
- 449 RONNIE LA
- 450 DIVIDING RIDGE RD
- 451 RIDGE RD
- 452 MINI DR
- 453 BOBBY LA
- 454 DAVID DR
- 455 SALLIANNE DR
- 456 SNYDER RD
- 458 BOMBAUCH RD
- 459 ELMER DR
- 460 CHURCH ST
- 461 KEITER RD
- 462 TOURIST PARK RD
- 463 STONE RD
- 464 MILL DR
- 465 BAKER DR
- 466 HIGHLAND LA
- 467 DEE CT
- 468 MARIE DR
- 542 WOLFPOLE RD
- 543 DANNER RD
- 544 SHOOP RD
- 546 BASTIAN RD
- 567 LENTZ RD
- 571 RETTINGER RD
- 573 TOBIAS RD
- 575 ENDERS GROVE RD
- 577 CREEK DR
- 578 MAR-BOB RD
- 579 CESSNA DR
- 581 BADDORF RD
- 583 HARMAN RD
- 585 MUCKERATZ RD
- 587 QUARRY RD
- 717 LAUDERMILCH RD
- 719 SHERTZER RD
- 720 NICE RD
- 721 PLEASANT VIEW RD



**JACKSON**  
**SECOND CLASS TOWNSHIP MAP**  
**DAUPHIN COUNTY**

PREPARED BY THE  
**PENNSYLVANIA DEPARTMENT OF TRANSPORTATION**  
 BUREAU OF PLANNING AND RESEARCH  
 GEOGRAPHIC INFORMATION DIVISION  
 IN COOPERATION WITH THE  
**U.S. DEPARTMENT OF TRANSPORTATION**  
 FEDERAL HIGHWAY ADMINISTRATION  
 MUNICIPAL CODE 22 205

REVISED PER FORM 990 DATED 9-17-10



(RECREATED BY RG 8-8-01) (REVISED 8-26-11)