

LEGEND

- 0944

STATE ROUTE AND NUMBER
- 3019

STATE MAINTAINED BRIDGE  
ON BOROUGH STREET
- OAK ST

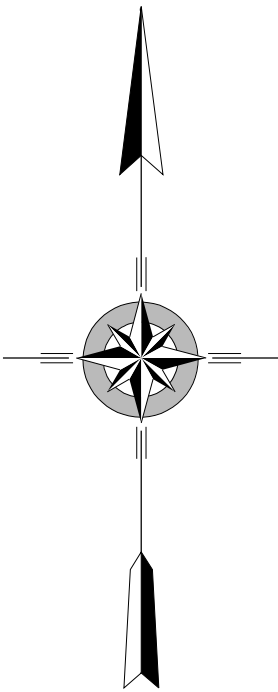
.15

BOROUGH STREET NAME AND  
SEGMENT LENGTH IN MILES
- TURNBACK BOROUGH STREET
- BOROUGH ALLEY
- OTHER ROAD
- RAILROAD
- STATE BOUNDARY
- COUNTY BOUNDARY
- TOWNSHIP BOUNDARY
- CITY BOUNDARY
- BOROUGH BOUNDARY
- MUNICIPAL BUILDING
- .70  
2

SPLIT MILEAGE BETWEEN  
MUNICIPALITIES
- 1

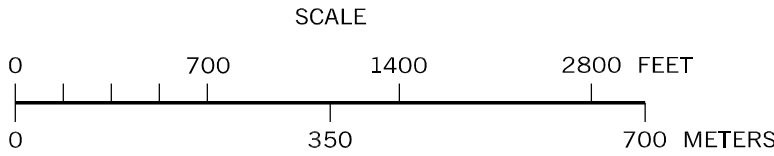
SCHOOL, COLLEGE OR  
UNIVERSITY
- POINT OF INTEREST

POPULATION 7,277  
(2010 Census)



NEW CUMBERLAND BOROUGH  
CUMBERLAND COUNTY

PREPARED BY THE  
PENNSYLVANIA DEPARTMENT OF TRANSPORTATION  
BUREAU OF PLANNING AND RESEARCH  
GEOGRAPHIC INFORMATION DIVISION  
IN COOPERATION WITH THE  
U.S. DEPARTMENT OF TRANSPORTATION  
FEDERAL HIGHWAY ADMINISTRATION  
AND  
MUNICIPAL SERVICES DISTRICT 8-0  
MUNICIPAL CODE 21 407  
REVISED PER FORM 990 DATED 4-15-11



- ALLEN ST

ANNA ST

ARDMORE CIR

BAILEY ST

BARBARA ST

BEACON HILL RD

BECKLEY DR

BEECH AV

BRANDT AV

BROOKHAVEN RD

CAROL PL

CAROL ST

CHARLES ST

COOLIDGE ST

CRESCENT CT

CYNWOOD RD

DAVIS DR

DREXEL HILLS BLVD

DREXEL HILLS CIR

EIGHTH ST

ELEVENTH ST

ELKWOOD DR

ELM ST

EUTAW AV

EVERGREEN ST

FIFTEENTH ST

FIFTH ST

FORREST DR

FOURTH ST

FRONT ST

GEARY AV

HALDEMAN AV

HALDEMAN BLVD

HALDEMAN CT

HARDING ST

HARRISON DR
- HILLSIDE DR

HILLSIDE RD

HILLTOP DR

KATHRYN ST

LINWOOD ST

LOCUST ST

MAPLE ST

NINTH ST

OAK LA

PARK AV

PARKVIEW RD

PINE ST

POPLAR AV

RENO ST

ROSEMONT AV

SAINT CLAIR RD

SECOND ST

SEVENTH ST

SHARON ST

SHERWOOD RD

SIXTEENTH ST

SIXTH ST

SWARTHMORE RD

TENTH ST

TERRACE DR

THIRD ST

TWELFTH ST

VALLEYVIEW DR

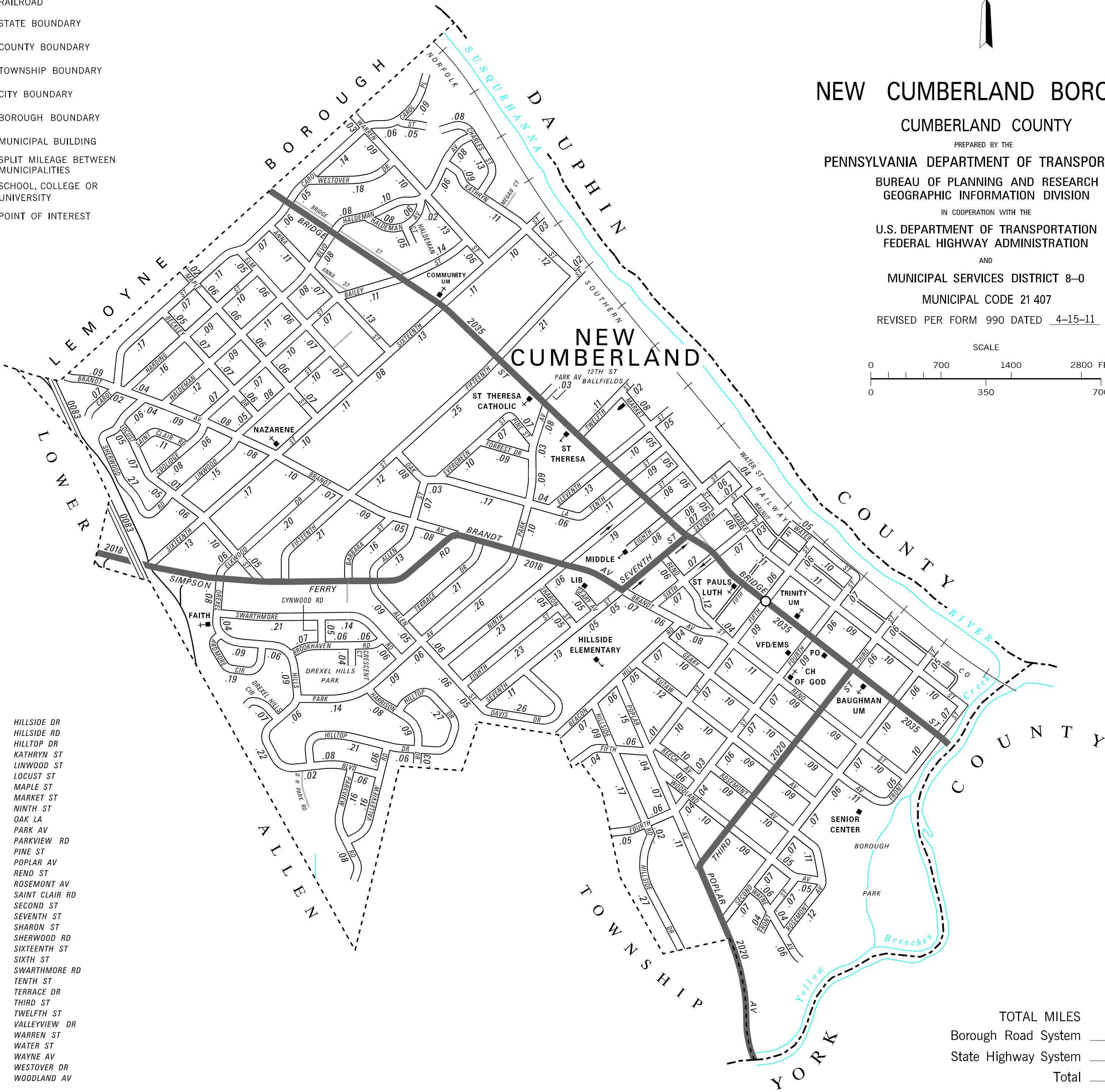
WARREN ST

WATER ST

WAYNE AV

WESTOVER DR

WOODLAND AV



TOTAL MILES	
Borough Road System	24.83
State Highway System	4.11
Total	28.94