
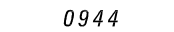
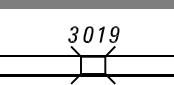
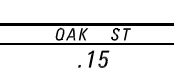











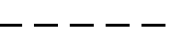



LEGEND

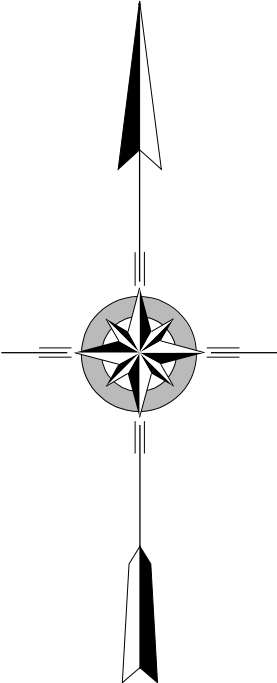
	LIMITED ACCESS HIGHWAY
	STATE ROUTE AND NUMBER
	STATE MAINTAINED BRIDGE ON BOROUGH STREET
	BOROUGH STREET NAME AND SEGMENT LENGTH IN MILES
	TURNBACK BOROUGH STREET
	BOROUGH ALLEY
	OTHER ROAD
	RAILROAD
	STATE BOUNDARY
	COUNTY BOUNDARY
	TOWNSHIP BOUNDARY
	CITY BOUNDARY
	BOROUGH BOUNDARY
	MUNICIPAL BUILDING
	SPLIT MILEAGE BETWEEN MUNICIPALITIES
	SCHOOL, COLLEGE OR UNIVERSITY
	POINT OF INTEREST

POPULATION 336
(2010 Census)

CURTIS AV
DARRIN AV
EXCHANGE ST
HIGH ST
LYNN AV
SECOND ST
WATER ST

(CREATED BY JS 3-28-11)

TOTAL MILES	
Borough Road System	<u>0.91</u>
State Highway System	<u>1.40</u>
Total	<u>2.31</u>



NEWBURG BOROUGH

CUMBERLAND COUNTY

PREPARED BY THE

PENNSYLVANIA DEPARTMENT OF TRANSPORTATION

BUREAU OF PLANNING AND RESEARCH
GEOGRAPHIC INFORMATION DIVISION

IN COOPERATION WITH THE

U.S. DEPARTMENT OF TRANSPORTATION
FEDERAL HIGHWAY ADMINISTRATION

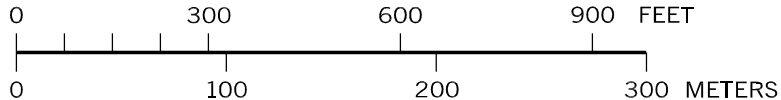
AN

MUNICIPAL SERVICES DISTRICT 8-0

MUNICIPAL CODE 21 406

REVISED PER FORM 990 DATED 11-20-96

SCAL



TYPE 5B MAP **NEWBURG BOROUGH** CUMBERLAND COUNTY PENNSYLVANIA