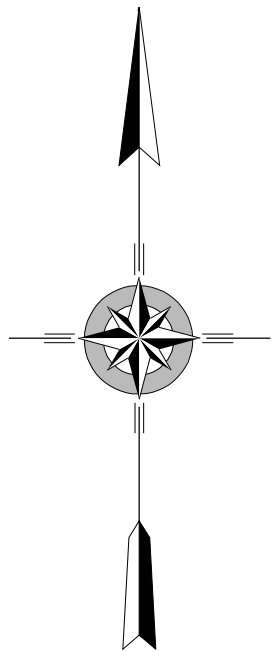


LEGEND

- LIMITED ACCESS HIGHWAY
- STATE ROUTE AND NUMBER
- STATE MAINTAINED BRIDGE ON BOROUGH STREET
- BOROUGH STREET NAME AND SEGMENT LENGTH IN MILES
- TURNBACK BOROUGH STREET
- BOROUGH ALLEY
- OTHER ROAD
- RAILROAD
- STATE BOUNDARY
- COUNTY BOUNDARY
- TOWNSHIP BOUNDARY
- CITY BOUNDARY
- BOROUGH BOUNDARY
- MUNICIPAL BUILDING
- SPLIT MILEAGE BETWEEN MUNICIPALITIES
- SCHOOL, COLLEGE OR UNIVERSITY
- POINT OF INTEREST

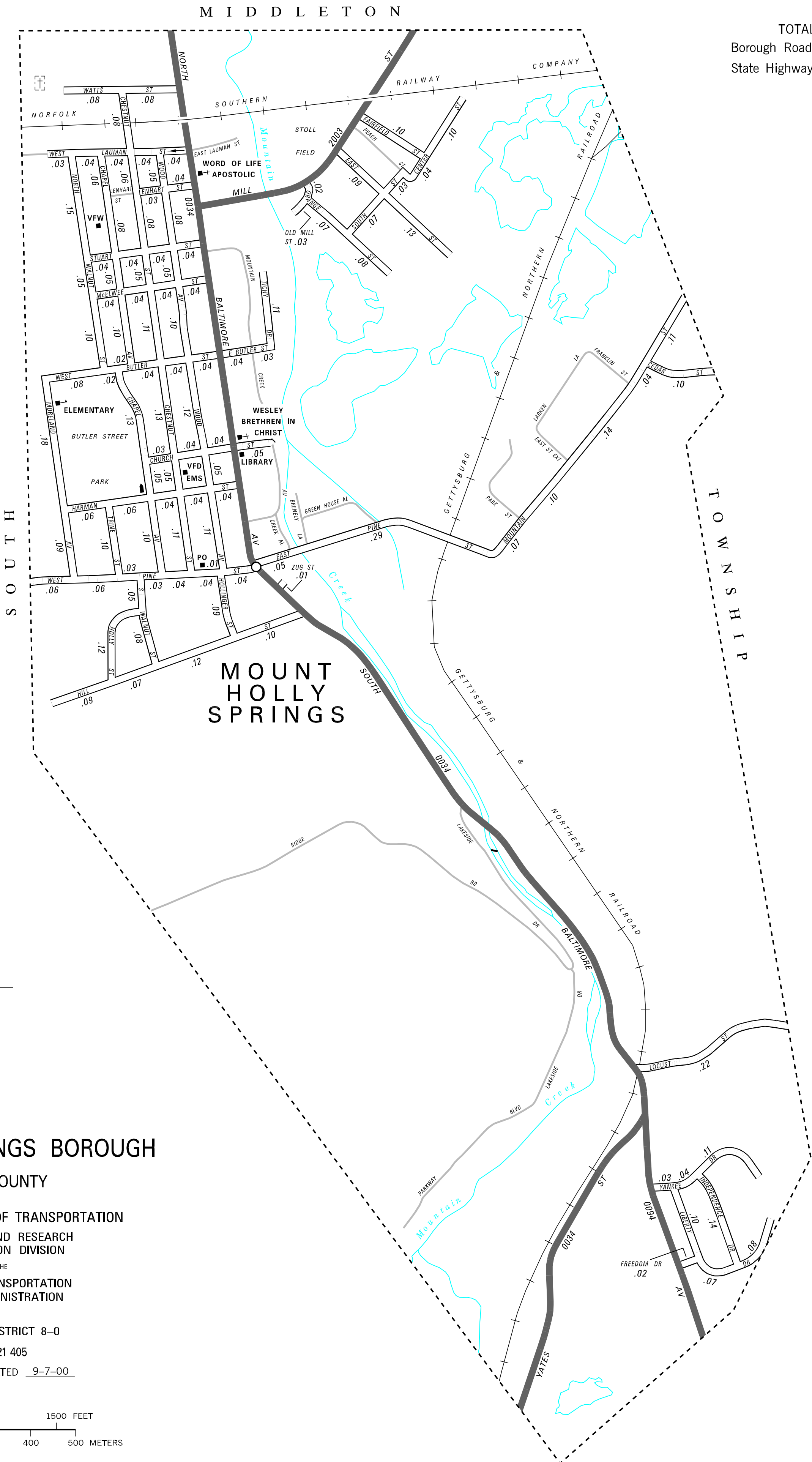
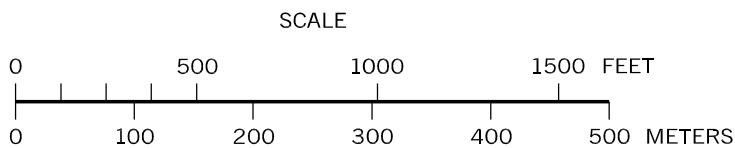
POPULATION 2,030
(2010 Census)



MOUNT HOLLY SPRINGS BOROUGH

CUMBERLAND COUNTY

PREPARED BY THE
PENNSYLVANIA DEPARTMENT OF TRANSPORTATION
BUREAU OF PLANNING AND RESEARCH
GEOGRAPHIC INFORMATION DIVISION
IN COOPERATION WITH THE
U.S. DEPARTMENT OF TRANSPORTATION
FEDERAL HIGHWAY ADMINISTRATION
AND
MUNICIPAL SERVICES DISTRICT 8-0
MUNICIPAL CODE 21 405
REVISED PER FORM 990 DATED 9-7-00



| TOTAL MILES | |
|----------------------|-------|
| Borough Road System | 7.54 |
| State Highway System | 3.57 |
| Total | 11.11 |

BUTLER ST
CEDAR ST
CENTER ST
CHAPEL AV
CHESTNUT ST
CHURCH ST
EAST ST
FAIRFIELD ST
FREEDOM DR
HARMAN ST
HILL ST
HOLLINGER ST
HOLLY ST
INDEPENDENCE DR
LAUMAN ST
LENHART ST
LIBERTY DR
LOCUST ST
McELWEE ST
MORELAND AV
MOUNTAIN ST
NORTH WALNUT ST
OLD MILL ST
ORANGE ST
PINE ST
SOUTH ST
SOUTH WALNUT ST
STUART ST
TICHY DR
TRINE ST
WATTS ST
WOOD AV
YANKEE DR
ZUG ST