
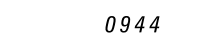
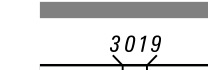
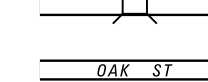









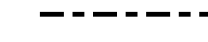
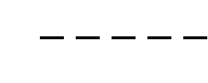


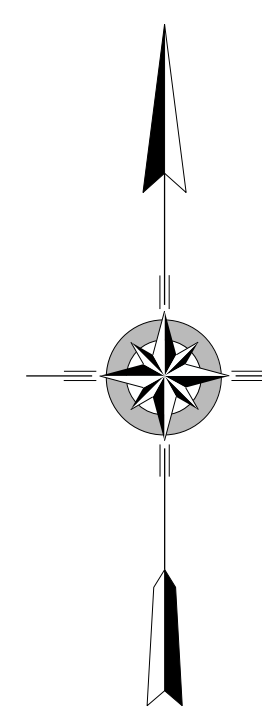
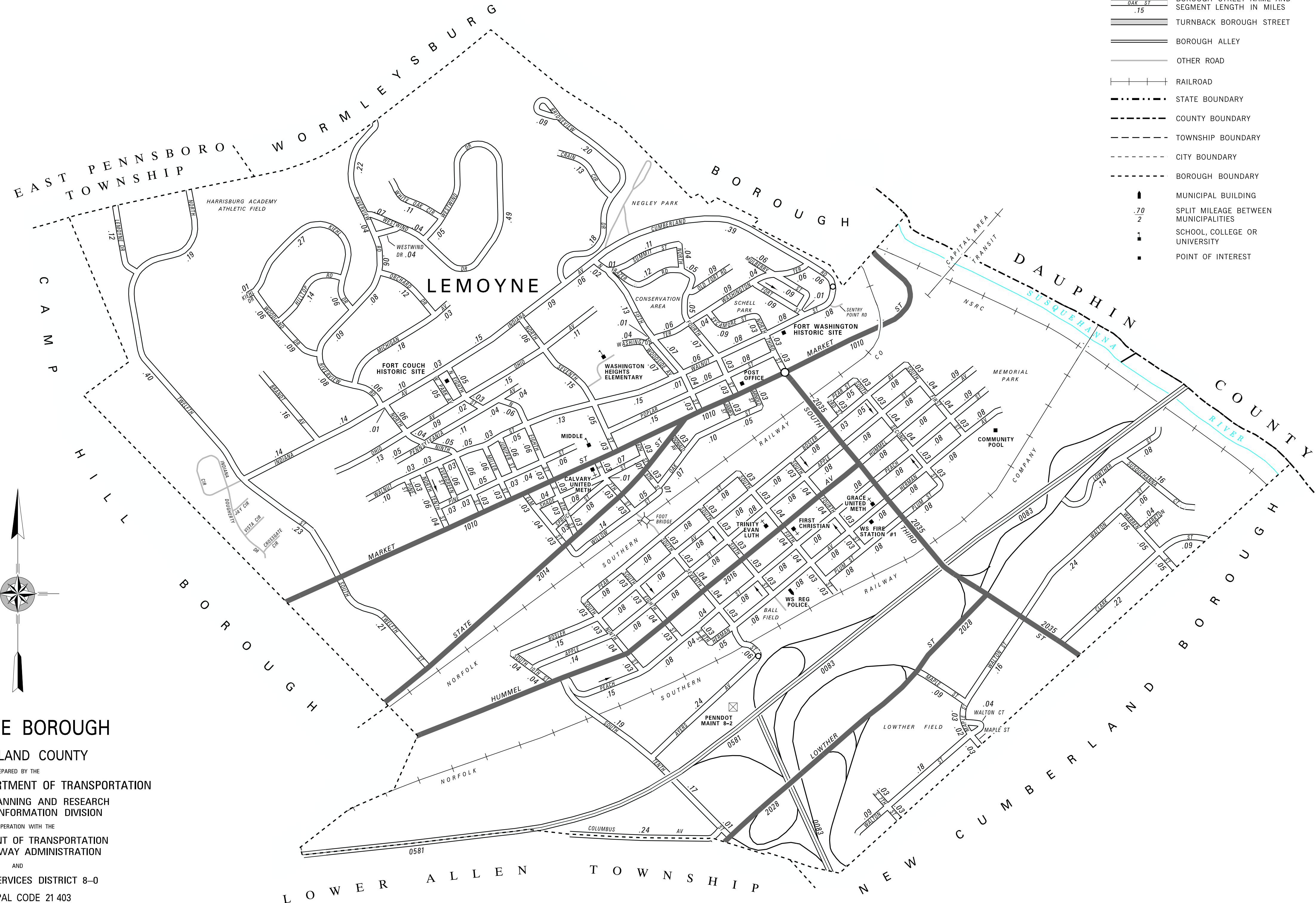


POPULATION 4,553  
(2010 Census)

LEGEND

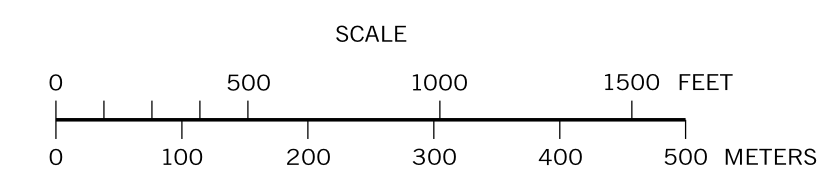
-  LIMITED ACCESS HIGHWAY
-  STATE ROUTE AND NUMBER
-  STATE MAINTAINED BRIDGE ON BOROUGH STREET
-  BOROUGH STREET NAME AND SEGMENT LENGTH IN MILES
-  TURNBACK BOROUGH STREET
-  BOROUGH ALLEY
-  OTHER ROAD
-  RAILROAD
-  STATE BOUNDARY
-  COUNTY BOUNDARY
-  TOWNSHIP BOUNDARY
-  CITY BOUNDARY
-  BOROUGH BOUNDARY
-  MUNICIPAL BUILDING
-  SPLIT MILEAGE BETWEEN MUNICIPALITIES
-  SCHOOL, COLLEGE OR UNIVERSITY
-  POINT OF INTEREST

- APPLE ST
- ARNOLD ST
- AYERS AV
- BOSLER AV
- BRANDT AV
- BRIDGEVIEW DR
- CLARK ST
- CLARKTON CT
- COLUMBUS AV
- CRAIN CIR
- CUMBERLAND RD
- DONALD AV
- EIGHTH ST
- ELM ST
- EVERGREEN ST
- FIFTH ST
- FIRST ST
- FORT ST
- FOURTH ST
- FRAZER RD
- HERMAN AV
- HILLTOP RD
- HUMMEL AV
- INDIANA AV
- JAMES ST
- JUNIPER ST
- KIEHL DR
- LEMOYNE DR
- LOWTHER ST
- MAPLE ST
- MICHIGAN AV
- MILLER ST
- MULBERRY ST
- NINTH ST
- OAK ST
- OHIO AV
- OLD FORT RD
- ORCHARD DR
- PEACH ST
- PEAR ST
- PENNSYLVANIA AV
- PINE ST
- PLUM ST
- POPLAR ST
- RIVERVIEW RD
- SECOND ST
- SEVENTH ST
- SHADE ST
- SIXTH ST
- SPRUCE ST
- SUMMIT ST
- SUSQUEHANNA CT
- SYCAMORE ST
- TENTH ST
- THIRD ST
- TWELFTH ST
- WALNUT ST
- WALTON CT
- WALTON ST
- WARREN ST
- WASHINGTON TER
- WEST PARK AV
- WESTWIND DR
- WHITE OAK CIR
- WILLOW ST
- WOODLAND DR
- WOODSIDE AV



LEMOYNE BOROUGH  
CUMBERLAND COUNTY

PREPARED BY THE  
PENNSYLVANIA DEPARTMENT OF TRANSPORTATION  
BUREAU OF PLANNING AND RESEARCH  
GEOGRAPHIC INFORMATION DIVISION  
IN COOPERATION WITH THE  
U.S. DEPARTMENT OF TRANSPORTATION  
FEDERAL HIGHWAY ADMINISTRATION  
AND  
MUNICIPAL SERVICES DISTRICT 8-0  
MUNICIPAL CODE 21 403  
REVISED PER FORM 990 DATED 4-20-11



TOTAL MILES	
Borough Road System	19.88
State Highway System	5.58
Total	25.46