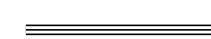
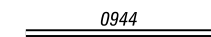
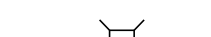
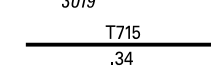



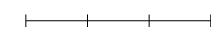
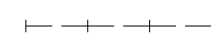






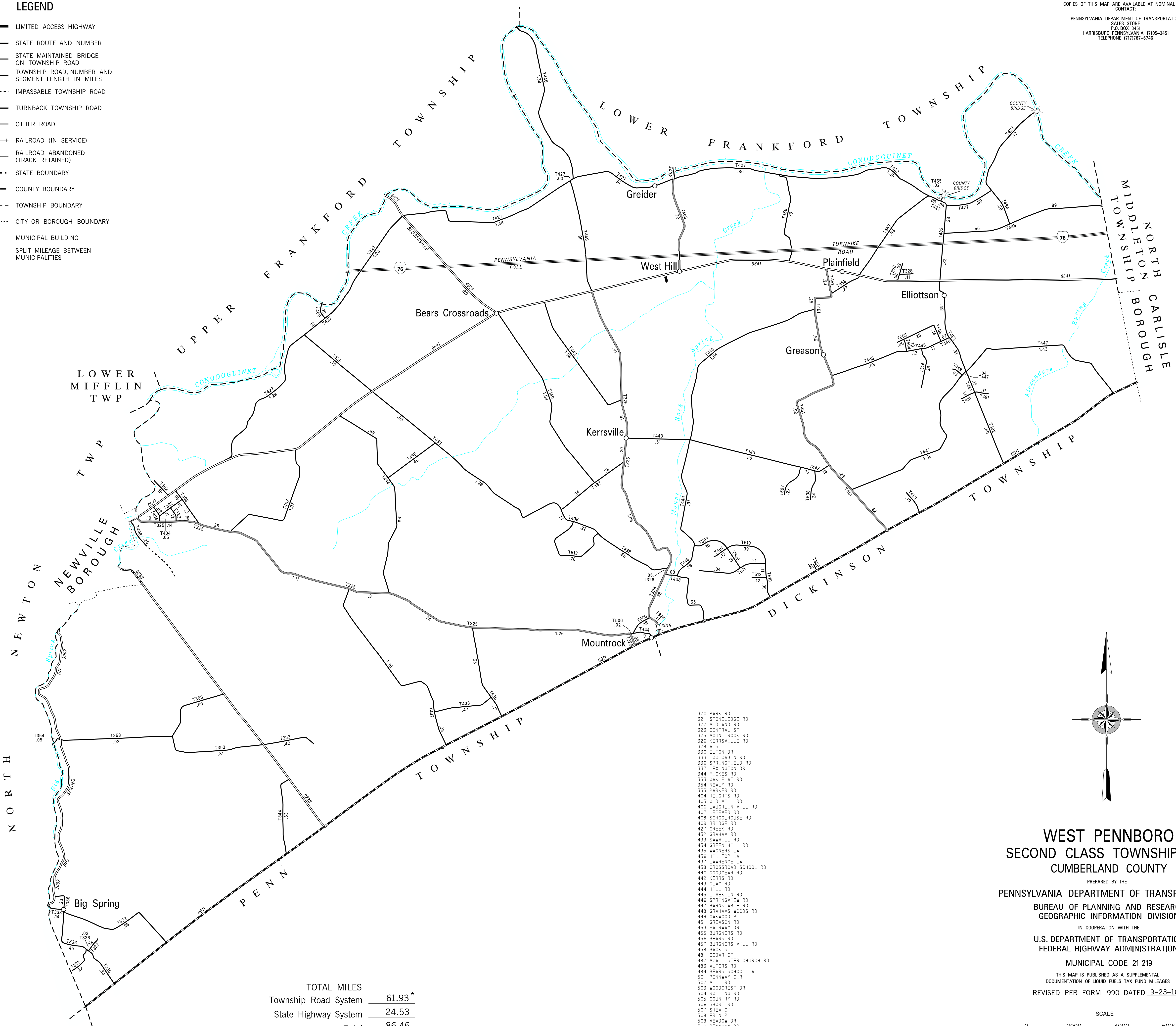


LEGEND

-  LIMITED ACCESS HIGHWAY
-  STATE ROUTE AND NUMBER
-  STATE MAINTAINED BRIDGE ON TOWNSHIP ROAD
-  TOWNSHIP ROAD, NUMBER AND SEGMENT LENGTH IN MILES
-  IMPASSABLE TOWNSHIP ROAD
-  TURNBACK TOWNSHIP ROAD
-  OTHER ROAD
-  RAILROAD (IN SERVICE)
-  RAILROAD ABANDONED (TRACK RETAINED)
-  STATE BOUNDARY
-  COUNTY BOUNDARY
-  TOWNSHIP BOUNDARY
-  CITY OR BOROUGH BOUNDARY
-  MUNICIPAL BUILDING
-  SPLIT MILEAGE BETWEEN MUNICIPALITIES

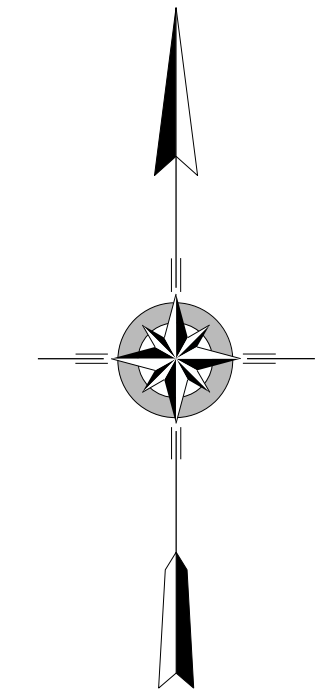


- 320 PARK RD
- 321 STONELEDGE RD
- 322 MIDLAND RD
- 323 CENTRAL ST
- 325 MOUNT ROCK RD
- 326 KERRSVILLE RD
- 328 A ST
- 330 ELTON DR
- 333 LOG CABIN RD
- 336 SPRINGFIELD RD
- 337 LEVINGTON DR
- 344 FICKES RD
- 353 OAK FLAT RD
- 354 NEALY RD
- 355 PARKER RD
- 404 HEIGHTS RD
- 405 OLD MILL RD
- 406 LAUGHIN MILL RD
- 407 LEFEVER RD
- 408 SCHOOLHOUSE RD
- 409 BRIDGE RD
- 427 CREEK RD
- 432 GRAHAM RD
- 433 SAMMILL RD
- 434 GREEN HILL RD
- 435 WAGNERS LA
- 436 HILLTOP LA
- 437 LAWRENCE LA
- 438 CROSSROAD SCHOOL RD
- 440 GOODYEAR RD
- 442 KERRS RD
- 443 CLAY RD
- 444 HILL RD
- 445 LIMELIN RD
- 446 SPRINGVIEW RD
- 447 BARNSTABLE RD
- 448 GRAHAM WOODS RD
- 449 OAKWOOD PL
- 451 GREASON RD
- 453 FAIRWAY DR
- 455 BURGERS RD
- 456 BEARS RD
- 457 BURGERS MILL RD
- 458 BACK ST
- 481 CEDAR CT
- 482 McALLISTER CHURCH RD
- 483 ALTERS RD
- 484 BEARS SCHOOL LA
- 501 PENNWAY CIR
- 502 MILL RD
- 503 WOODCREST DR
- 504 ROLLING RD
- 505 COUNTRY RD
- 506 SHORT RD
- 507 SHEA CT
- 508 ERIN PL
- 509 MEADOW DR
- 510 PENNWAY DR
- 511 KENGREY DR
- 512 JESSICA DR
- 513 WATSON DR
- 514 ROYAL DR

| | |
|----------------------|--------|
| TOTAL MILES | |
| Township Road System | 61.93* |
| State Highway System | 24.53 |
| Total | 86.46 |

POPULATION 5,595
(2020 Census)

* Includes ACT 32 Turnback Mileage of 10.82



**WEST PENNBORO
SECOND CLASS TOWNSHIP MAP
CUMBERLAND COUNTY**

PREPARED BY THE
PENNSYLVANIA DEPARTMENT OF TRANSPORTATION
BUREAU OF PLANNING AND RESEARCH
GEOGRAPHIC INFORMATION DIVISION

IN COOPERATION WITH THE
U.S. DEPARTMENT OF TRANSPORTATION
FEDERAL HIGHWAY ADMINISTRATION

MUNICIPAL CODE 21 219

THIS MAP IS PUBLISHED AS A SUPPLEMENTAL
DOCUMENTATION OF LIQUID FUELS TAX FUND MILEAGES
REVISED PER FORM 990 DATED 9-23-16

