
















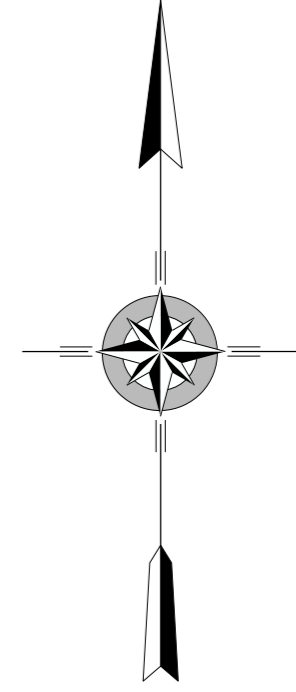
TOTAL MILES	84.51 *
Township Road System	20.13
State Highway System	104.64
Total	124.77

* Includes ACT 32 Turnback Mileage of 2.37

LEGEND

-  LIMITED ACCESS HIGHWAY
-  STATE ROUTE AND NUMBER
-  STATE MAINTAINED BRIDGE ON TOWNSHIP ROAD
-  TOWNSHIP ROAD, NAME AND SEGMENT LENGTH IN MILES
-  IMPASSABLE TOWNSHIP ROAD
-  TURNBACK TOWNSHIP ROAD
-  OTHER ROAD
-  RAILROAD (IN SERVICE)
-  RAILROAD ABANDONED (TRACK RETAINED)
-  STATE BOUNDARY
-  COUNTY BOUNDARY
-  TOWNSHIP BOUNDARY
-  CITY OR BOROUGH BOUNDARY
-  MUNICIPAL BUILDING
-  SPLIT MILEAGE BETWEEN MUNICIPALITIES

POPULATION 20,910
(2020 Census)



- A ST
- ABBEY LA
- ABOLITION ST
- ACCENT CIR
- ACRI MEADOW RD
- ACRI RD
- ADA DR
- ADAMS ST
- ADAMS ST EXT
- ALBERTA AV
- ALINDA CIR
- ALTONA AV
- ANNETTE DR
- APPLETREE LA
- ARNOOLD RD
- ASH ST
- ASHFORD DR
- AUSTIN DR
- B ST
- BEALE AV
- BEAVER AV
- BEECH RUN LA
- BELLA VISTA DR
- BEVERLY LA
- BIRCH ST
- BIRSBAIN LA
- BLACK PINE DR
- BLACKMORE CT
- BLUE SPRUCE DR
- BOX ELDER CT
- BOYER ST
- BRENTNER RD
- BRENTWOOD RD
- BRIAR RIDGE CIR
- BRICK CHURCH RD
- BRIDGE RD
- BRIER RD
- BRIDGE RD
- BRIGHTON LA
- BRIGHTON LA
- BROWNS LA
- BUNGALOW RD
- BURD DR
- CAISONS CT
- CARLETON CT
- CARLETON CT
- CAROL AV
- CARRIAGE LA
- CASSATT ST
- CAYAN CROSSING RD
- CELANO CT
- CENTER ST
- CHARISMA DR
- CHERISH DR
- CHERRY ST
- CHESTER RD
- CHESTNUT ST
- CINDY CIR
- CIRCLE DR
- CLAY ST
- CLEMMENIN CIR
- CLIFTON RD
- CLOVER RD
- COLLEGE HILL RD
- COLUMBIA RD
- CORRAL DR
- COUNTRY CLUB PL
- COUNTRY CLUB RD
- COVENTRY LA
- COVENTRY CL
- COVERT ST
- CREEK RD
- CREEKSIDE DR
- CROOKED DR
- CUMBERLAND RD
- CYPRESS HOLLOW RD
- DAKEMICH CT
- DAUPHIN ST
- DAVID DR
- DELMOND DR
- DENNIS DR
- DOGWOOD LA
- DUKE ST
- DULLES DR
- EAST PENN DR
- ECHO RD
- EISENBERY WAY
- ELLEN DR
- ELM DR
- ENOLA ST
- ERFORD RD
- EUROPEANNA CIR
- FAIRMONT AV
- FAIRVIEW AV
- FAIRWAY DR
- FALKSTONE DR
- FARGREEN RD
- FIFTH ST
- FIRST ST
- FOREST AV
- FORTUNA LA
- FOURTH ST
- FOXHOPT DR
- FRONT ST
- FULTON ST
- GALE CIR
- GALE RD
- GARETT LA
- GILVER AV
- GLEN RD
- GLENWOOD DR
- GOLFVIEW DR
- GRANDVIEW AV
- GRANT ST
- GREENGATE DR
- GREENMONT DR
- HALL LA
- HALLARD WAY
- HAWTHORNE ST
- HAZELWOOD PA
- HETI TE
- HELEN ST
- HEMLOCK LA
- HENRY RD
- HERRIN LA
- HIGH ST
- HIGHLAND AV
- HILL RD
- HILLCREST RD
- HILLSIDE CIR
- HOLTZ RD
- HOUSE AV
- HOWARD ST
- HUMER ST
- HUNTER LA
- HUNTINGTON AV
- JENKINS GROVE RD
- JOHNS DR
- JOYCE RD
- JUNIATA AV
- KAREN CT
- KELLY CT
- KENT DR
- LAFAYETTE ST
- LANCASTER AV
- LARCH LA
- LAUREL CIR
- LAUREL DR
- LEE ANN CT
- LEONARD LA
- LINCOLN DR
- LINCOLN ST
- LITTLE RUN RD
- LOCKWOOD DR
- LOCUST ST
- LOCANS DR
- LOUIS LA
- MAGARD RD
- MAGNOLIA DR
- MALLARD DR
- MANDOR AV
- MANDOR RD
- MARLEWOOD LA
- MARINA DR
- MARKET ST
- MARSHALL ST
- MARY LA
- MATTER DR
- MATTER DR
- MAY ST
- MCCORMICK ST
- MEADOW DR
- MEADOW LA
- MEMORY LA
- MICHELLE DR
- MIDDLE LA
- MILLER ST
- MOUNTAIN RD
- MOUNTAIN VIEW DR
- MULBERRY ST
- MYPERS ST
- NATHAN DR
- NORMAN ST
- NORTH AV
- NORTH ST
- OKWOOD LA
- OLD ENOLA RD
- OLIVER RD
- OYSTER MILL RD
- PADDOCK LA
- PARK AV
- PATRICIA DR
- PENN ST
- PENNSBORO DR
- PENNSLVANIA AV
- PEPPER AV
- PERRY ST
- PINE HILL RD
- PINE HILL RD EXT
- PINE RIDGE CIR
- PINE RIDGE CT
- PINE ST
- PITT ST
- PLAIN ST
- POPLAR CHURCH RD
- POPLAR ST
- POUTER LA
- QUEEN ANNE CT
- RADAM ST
- RAILROAD AV
- RAINTREE LA
- RANDALL DR
- RANDI RD
- RAYMOND RD
- RED GOLD CIR
- REDWOOD DR
- REXFORD RD
- RICHLAND LA
- RIDGE AV
- RIDGEMONT DR
- RIDGEMONT DR
- RIVER RD
- RIVERVIEW LA
- RIVERVIEW DR
- ROOSEVELT ST
- ROSEWOOD LA
- ROUND HILL RD
- SALT RD
- SARATOGA PL
- SECOND ST
- SELTZER CT
- SENATE AV
- SEVENTH ST
- SGRIGNOLI LA
- SHADY LA
- SHADY RD
- SHAFFER ST
- SHARON RD
- SHERMAN ST
- SHERWOOD CIR
- SHERWOOD DR
- SHORT ST
- SIXTH ST
- SKYVIEW DR
- SOUTH ST
- SOUTHWEST DR
- SPRANK CIR
- STATE ST
- STEPHEN RD
- STEPHEN TE
- STOCKWOOD ST
- SULLIVAN ST
- SUNFIRE AV
- SUNSET DR
- SUSAN CIR
- SUSAN DR
- SUSQUEHANNA AV
- SWARTZ ST
- SYCAMORE CT
- TEAKWOOD LA
- TENNY ST
- THIRD ST
- THIRD ST ET
- THIRTY FOURTH ST
- THIRTY SECOND ST
- THIRTY THIRD ST
- TOBY CIR
- TOWER RD
- TRISTAN CT
- TUGGANT CT
- TYLER LA
- VERONICA LA
- VICTORIA WAY
- WATER ST
- WAYNE AV
- WAYNE ST
- WELL DR
- WEST ST
- WESTMINSTER BLVD
- WESTMORELAND AV
- WESTWOOD CT
- WESTWOOD DR
- WETHERBURN RD
- WESTON DR
- WEYMOUTH DR
- WILLOW WAY DR
- WINDSOR WAY
- WINDSWEPT WAY
- WOBURN ABBEY AV
- WOBURN CT
- WOLFE DR
- WOOD ST
- WOODBRIE LA
- WOODRIDGE DR
- WOODSTONE ST
- WYOMING AV
- YORK ST



COPIES OF THIS MAP ARE AVAILABLE AT NOMINAL COST
CONTACT:
PENNSYLVANIA DEPARTMENT OF TRANSPORTATION
SALES STORE
P.O. BOX 3451
HARRISBURG, PENNSYLVANIA 17105-3451
TELEPHONE: (717)787-6746

PART OF
EAST PENNSBORO TWP
LOWER ALLEN TWP

**EAST PENNSBORO
FIRST CLASS TOWNSHIP MAP
CUMBERLAND COUNTY**

PREPARED BY THE
PENNSYLVANIA DEPARTMENT OF TRANSPORTATION
BUREAU OF PLANNING AND RESEARCH
GEOGRAPHIC INFORMATION DIVISION
IN COOPERATION WITH THE
U.S. DEPARTMENT OF TRANSPORTATION
FEDERAL HIGHWAY ADMINISTRATION
MUNICIPAL CODE 21 101
THIS MAP IS PUBLISHED AS A SUPPLEMENTAL
DOCUMENTATION OF LIQUID FUELS TAX FUND MILEAGES
REVISED PER FORM 990 DATED 9-24-24

