

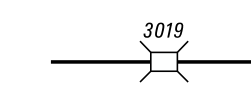
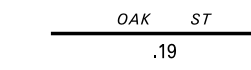









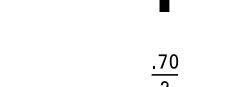
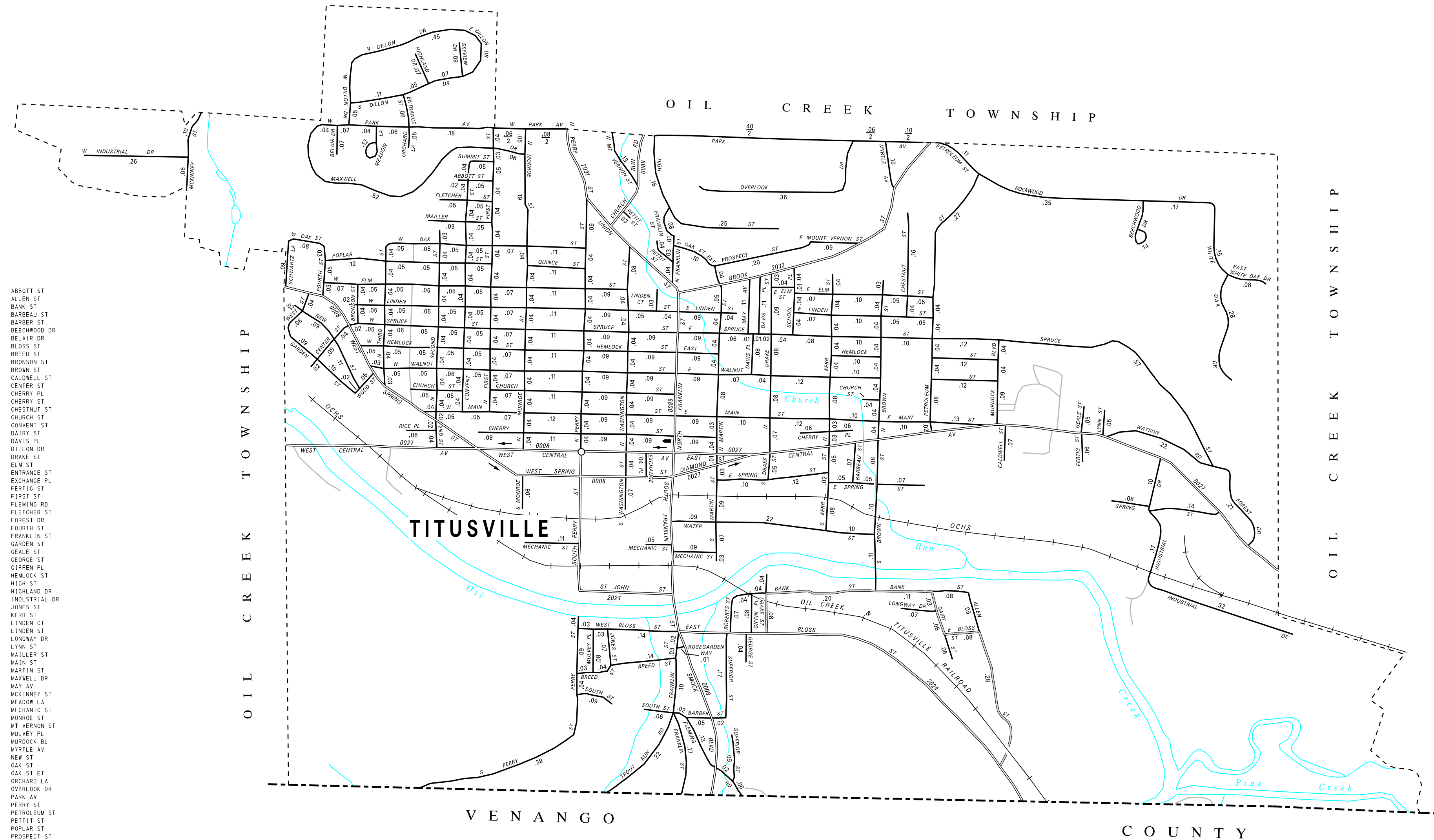


**LEGEND**

-  LIMITED ACCESS HIGHWAY
-  STATE ROUTE AND NUMBER
-  STATE MAINTAINED BRIDGE ON CITY STREET
-  CITY STREET NAME AND SEGMENT LENGTH IN MILES
-  TURNBACK CITY STREET
-  OTHER ROAD
-  COUNTY ROAD
-  RAILROAD
-  STATE BOUNDARY
-  COUNTY BOUNDARY
-  TOWNSHIP BOUNDARY
-  CITY OR BOROUGH BOUNDARY
-  MUNICIPAL BUILDING
-  SPLIT MILEAGE BETWEEN MUNICIPALITIES

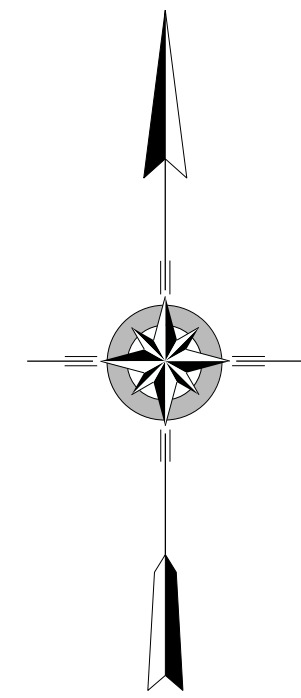
TOTAL MILES  
 City Street System 29.46\*  
 State Highway System 6.30  
 Total 35.76

\* Includes ACT 32 Turnback Mileage of 0.84



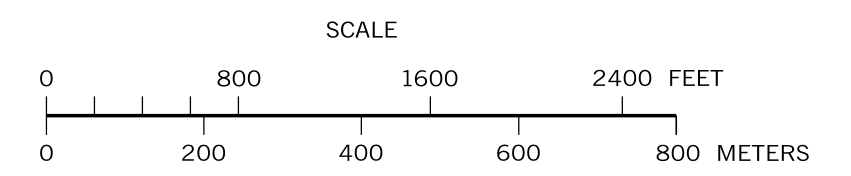
- ABBOTT ST
- ALLEN ST
- BANK ST
- BARBEAU ST
- BARBER ST
- BECHWOOD DR
- BELAIR DR
- BLOSS ST
- BREED ST
- BRONSON ST
- BROWN ST
- CALDWELL ST
- CENNER ST
- CHEERY PL
- CHERRY ST
- CHESTNUT ST
- CHURCH ST
- CONVENT ST
- DAIRY ST
- DAVIS PL
- DILLON DR
- DRAKE ST
- ELM ST
- ENTRANCE ST
- EXCHANGE PL
- FERTIG ST
- FIRST ST
- FLEWING RD
- FLETCHER ST
- FOREST DR
- FOURTH ST
- FRANKLIN ST
- GARDEN ST
- GEALE ST
- GEORGE ST
- GIFFEN PL
- HEMLOCK ST
- HIGH ST
- HIGHLAND DR
- INDUSTRIAL DR
- JONES ST
- KEER ST
- LINDEN CT
- LINDEN ST
- LONGWAY DR
- LYNN ST
- MAILLER ST
- MAIN ST
- MARTIN ST
- MAXWELL DR
- MAY AV
- MCKINNEY ST
- MEADOW LA
- MECHANIC ST
- MONROE ST
- MT VERNON ST
- MULVEY PL
- MURDOCK BL
- MYRTLE AV
- NEW ST
- OAK ST
- OAK ST ET
- ORCHARD LA
- OVERLOOK DR
- PARK AV
- PERRY ST
- PETROLEUM ST
- PETIT ST
- POPLAR ST
- PROSPECT ST
- QUINCE ST
- RICE PL
- ROBERTS ST
- ROCKWOOD DR
- ROSEGARDEN WY
- SCHOOL PL
- SCHWARTZ LA
- SECOND ST
- SKYVIEW DR
- SOUTH ST
- SPRING ST
- SPRUCE ST
- SUMMIT ST
- SUPERIOR ST
- THIRD ST
- TROUT RUN RD
- W INDUSTRIAL DR
- WALNUT ST
- WASHINGTON ST
- WATER ST
- WATSON RD
- WEST ST
- WHITE OAK DR
- WOOD ST
- WOOD ST

POPULATION 5,262  
 (2020 Census)



**CITY OF TITUSVILLE**  
 CRAWFORD COUNTY

PREPARED BY THE  
**PENNSYLVANIA DEPARTMENT OF TRANSPORTATION**  
 BUREAU OF PLANNING AND RESEARCH  
 GEOGRAPHIC INFORMATION DIVISION  
 IN COOPERATION WITH THE  
 U.S. DEPARTMENT OF TRANSPORTATION  
 FEDERAL HIGHWAY ADMINISTRATION  
 MUNICIPAL CODE 20 302  
 THIS MAP IS PUBLISHED AS A SUPPLEMENTAL  
 DOCUMENTATION OF LIQUID FUELS TAX FUND MILEAGES  
 REVISED PER FORM 990 DATED 10-12-22



COPIES OF THIS MAP ARE AVAILABLE AT NOMINAL COST  
 CONTACT:  
 PENNSYLVANIA DEPARTMENT OF TRANSPORTATION  
 SALES STORE  
 P.O. BOX 3451  
 HARRISBURG, PENNSYLVANIA 17105-3451  
 TELEPHONE: (717)781-6746