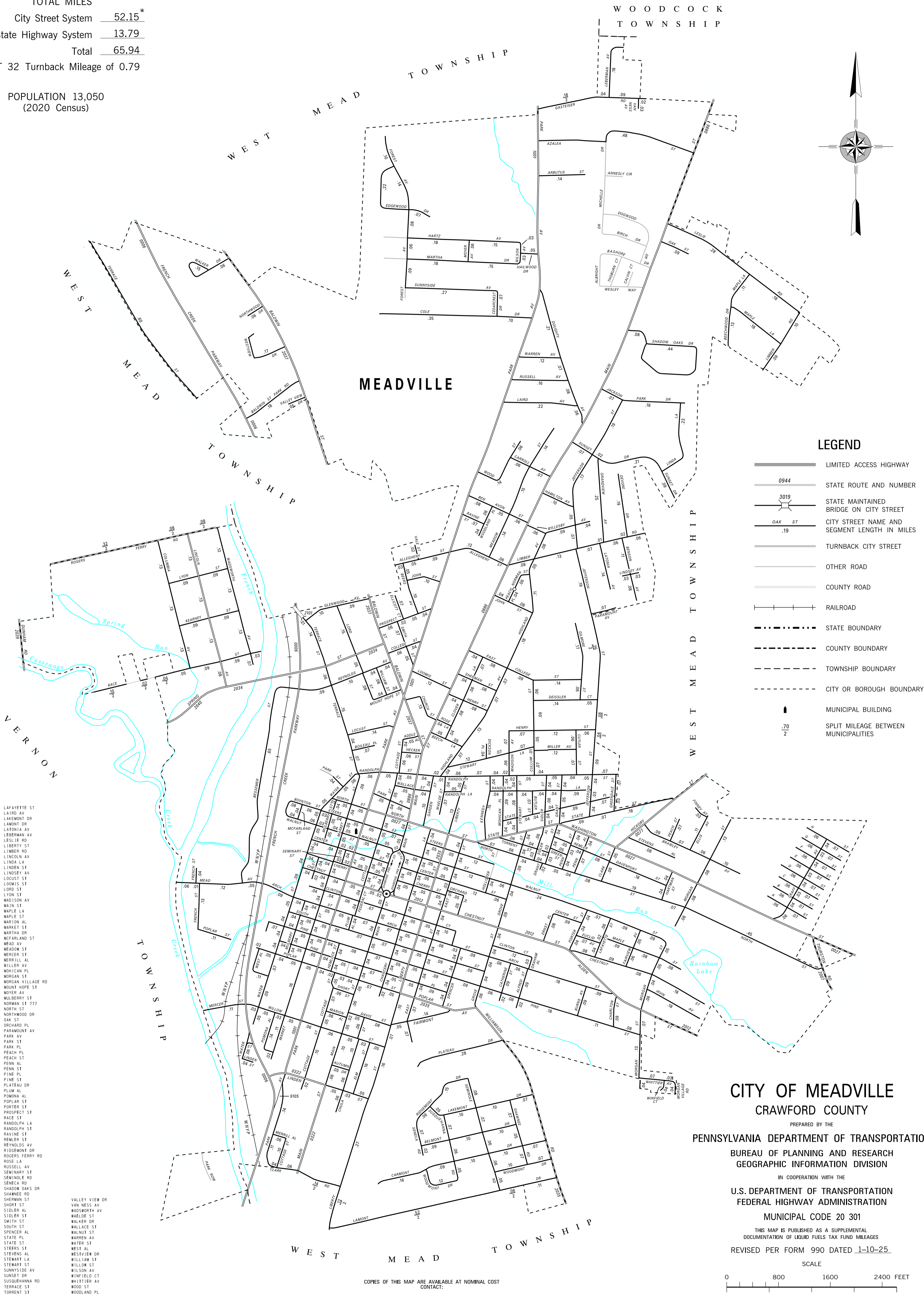


TOTAL MILES



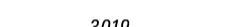
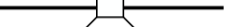










City Street System	<u>52.15</u> *
State Highway System	<u>13.79</u>
Total	<u>65.94</u>

* Includes ACT 32 Turnback Mileage of 0.79

POPULATION 13,050
(2020 Census)



LEGEND

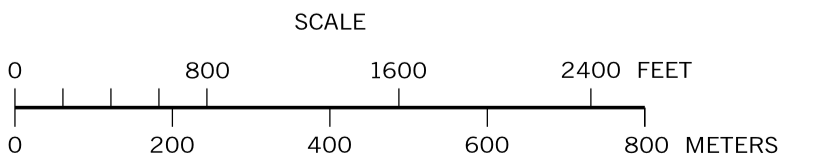
-  LIMITED ACCESS HIGHWAY
-  STATE ROUTE AND NUMBER
-  STATE MAINTAINED BRIDGE ON CITY STREET
-  CITY STREET NAME AND SEGMENT LENGTH IN MILES
-  TURNBACK CITY STREET
-  OTHER ROAD
-  COUNTY ROAD
-  RAILROAD
-  STATE BOUNDARY
-  COUNTY BOUNDARY
-  TOWNSHIP BOUNDARY
-  CITY OR BOROUGH BOUNDARY
-  MUNICIPAL BUILDING
-  SPLIT MILEAGE BETWEEN MUNICIPALITIES

- A ST
- ADDLE AL
- ALFRED ST
- ALLEGHENY ST
- ARBUTUS ST
- ARCH ST
- AUTUMN DR
- AZALEA ST
- B ST
- BALDRIN ST PARK RD
- BEECH LA
- BEECHWOOD DR
- BEERS AV
- BELMONT DR
- BEN AVON ST
- BENSON AV
- BESSEMER ST
- BOLLEAU PL
- BOYNTON ST
- BRAWLEY AV
- BURNS AV
- BUTLER ST
- BYLLESBY AV
- C ST
- CARMONT DR
- CARROLL AV
- CATHERINE ST
- CEADINEST DR
- CENTER ST
- CHANCERY LA
- CHARLTON ST
- CHERRY ST
- CHESTNUT ST
- CHULA ST
- CHURCH ST
- CLARK RD
- CLARK ST
- CLINTON CT
- CLOVER LA
- COLE DR
- COLLEGE ST
- COLUMBIA AV
- COTTAGE ST
- CULLUM ST
- CUTLER ST
- D ST
- DAVENPORT ST
- DAVIS ST
- DESSLER CT
- DEVORE DR
- DIAMOND PK
- DICKSON PL
- DOUGHTY AV
- E ST
- EAST ST
- EDGEWOOD DR
- ELLIOTT CT
- ELLIS AV
- ELM ST
- ERNST PL
- EUCLID AV
- F ST
- FAIRMONT AV
- FAIRVIEW AV
- FEDERAL CT
- FINNEY AV
- FOREST AV
- FRENCH ST
- G ST
- GARDEN ST
- GASTEIGER RD
- GLENWOOD ST
- GLENWOOD AV
- GRAFF AV
- GRANAM AL
- GRANDVIEW AV
- GRANT ST
- GREEN ST
- GREENDALE ST
- GROVE ST
- H ST
- HAILWOOD DR
- HAMILTON AV
- HARTMAN AV
- HARTY AV
- HECKER ST
- HENLDCK ST
- HENRY ST
- HIGHLAND AV
- HOLLISTER ST
- IRVING AV
- JACKSON PARK DR
- JEFFERSON ST
- JOHN ST
- KEARNEY ST
- KENNEDY ST
- VALLEY VIEW DR
- VAN NESH AV
- WADSWORTH AV
- WAEDE ST
- WALKER DR
- WALLACE ST
- WALNUT ST
- WARREN AV
- WATER ST
- WEST AL
- STEVENS AL
- STEWART LA
- STEWART ST
- SUNNYSIDE AV
- SUNSET DR
- SUSQUEHANNA RD
- TERRACE ST
- TORRENT ST
- VALE ST
- WADSWORTH AV
- WAEDE ST
- WALKER DR
- WALLACE ST
- WALNUT ST
- WARREN AV
- WATER ST
- WEST AL
- STEVENS AL
- STEWART LA
- STEWART ST
- SUNNYSIDE AV
- SUNSET DR
- SUSQUEHANNA RD
- TERRACE ST
- TORRENT ST
- VALE ST
- WADSWORTH AV
- WAEDE ST
- WALKER DR
- WALLACE ST
- WALNUT ST
- WARREN AV
- WATER ST
- WEST AL
- STEVENS AL
- STEWART LA
- STEWART ST
- SUNNYSIDE AV
- SUNSET DR
- SUSQUEHANNA RD
- TERRACE ST
- TORRENT ST
- VALE ST

CITY OF MEADVILLE
CRAWFORD COUNTY

PREPARED BY THE
PENNSYLVANIA DEPARTMENT OF TRANSPORTATION
BUREAU OF PLANNING AND RESEARCH
GEOGRAPHIC INFORMATION DIVISION
IN COOPERATION WITH THE
U.S. DEPARTMENT OF TRANSPORTATION
FEDERAL HIGHWAY ADMINISTRATION

MUNICIPAL CODE 20 301
THIS MAP IS PUBLISHED AS A SUPPLEMENTAL
DOCUMENTATION OF LIQUID FUELS TAX FUND MILEAGES
REVISED PER FORM 990 DATED 1-10-25



COPIES OF THIS MAP ARE AVAILABLE AT NOMINAL COST
CONTACT:
PENNSYLVANIA DEPARTMENT OF TRANSPORTATION
SALES STORE
P.O. BOX 3451
HARRISBURG, PENNSYLVANIA 17105-3451
TELEPHONE: (717)787-6746