

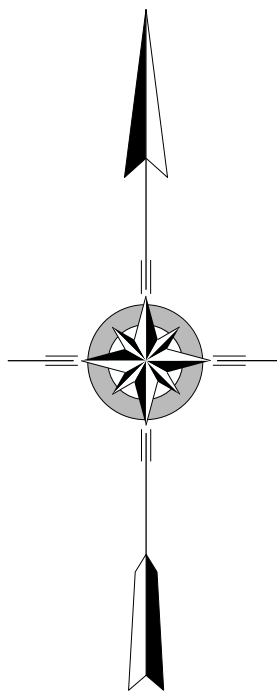
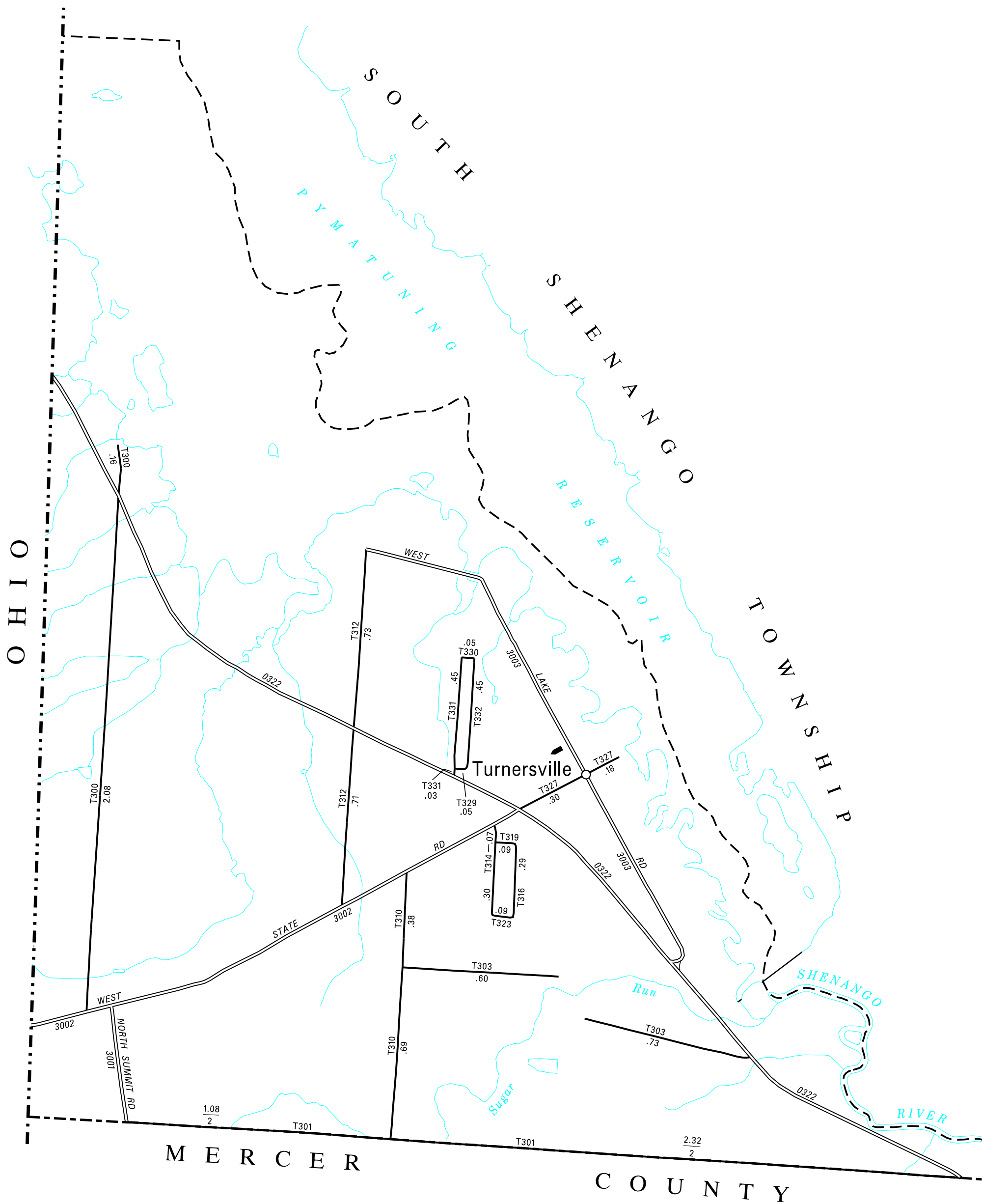
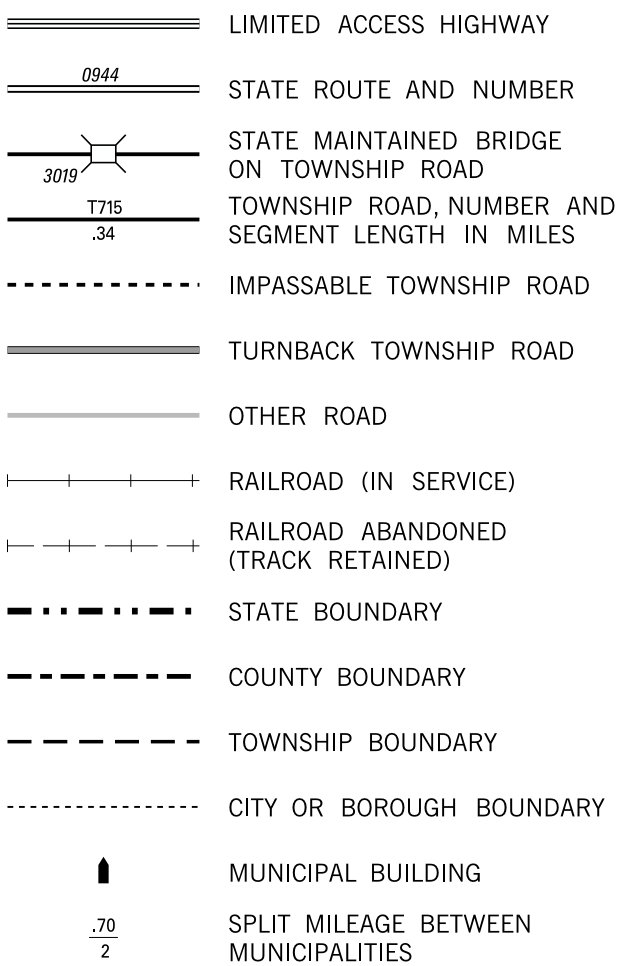
Township Road System	<u>10.18</u>
State Highway System	<u>9.89</u>
Total	<u>20.07</u>

COPIES OF THIS MAP ARE AVAILABLE AT NOMINAL COST  
CONTACT:

PENNSYLVANIA DEPARTMENT OF TRANSPORTATION  
SALES STORE  
P.O. BOX 3451  
HARRISBURG, PENNSYLVANIA 17105-3451  
TELEPHONE: (717)787-6746

POPULATION 433  
(2020 Census)

## LEGEND



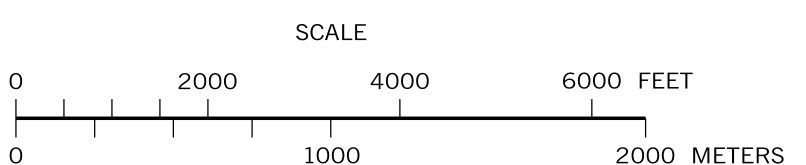
WEST SHENANGO  
SECOND CLASS TOWNSHIP MAP  
CRAWFORD COUNTY

PREPARED BY THE  
PENNSYLVANIA DEPARTMENT OF TRANSPORTATION  
BUREAU OF PLANNING AND RESEARCH  
GEOGRAPHIC INFORMATION DIVISION

IN COOPERATION WITH THE  
U.S. DEPARTMENT OF TRANSPORTATION  
FEDERAL HIGHWAY ADMINISTRATION

MUNICIPAL CODE 20 234

THIS MAP IS PUBLISHED AS A SUPPLEMENTAL  
DOCUMENTATION OF LIQUID FUELS TAX FUND MILEAGES  
REVISED PER FORM 990 DATED 11-15-1



300 BUSH RD  
301 COUNTY LINE RD  
303 FRY RD  
310 BATES RD  
312 ADAMS RD  
314 FALLEN DR  
316 LIVINGOOD RD  
319 ROBINSON DR  
323 MULLEN DR  
327 WEST STATE RD  
329 KELLOGG ST  
330 LAKEVIEW ST  
331 FAIRFIELD ST  
332 MAPLETON ST

CREATED BY JEM 2-13-01 (REVISED 1-8-24)

TYPE 5 MAP    WEST SHENANGO TOWNSHIP    CRAWFORD COUNTY PENNSYLVANIA