
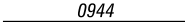


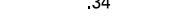












TOTAL MILES
 Township Road System 22.75*
 State Highway System 18.37
 Total 41.12

* Includes ACT 32 Turnback Mileage of 0.27

POPULATION 857
 (2020 Census)

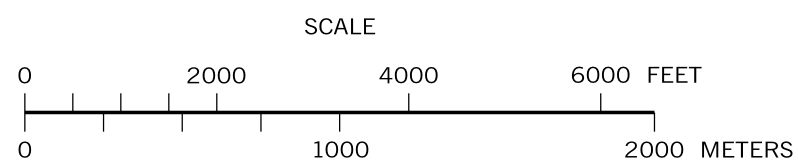
LEGEND

-  LIMITED ACCESS HIGHWAY
-  STATE ROUTE AND NUMBER
-  STATE MAINTAINED BRIDGE ON TOWNSHIP ROAD
-  TOWNSHIP ROAD, NUMBER AND SEGMENT LENGTH IN MILES
-  IMPASSABLE TOWNSHIP ROAD
-  TURNBACK TOWNSHIP ROAD
-  OTHER ROAD
-  RAILROAD (IN SERVICE)
-  RAILROAD ABANDONED (TRACK RETAINED)
-  STATE BOUNDARY
-  COUNTY BOUNDARY
-  TOWNSHIP BOUNDARY
-  CITY OR BOROUGH BOUNDARY
-  MUNICIPAL BUILDING
-  SPLIT MILEAGE BETWEEN MUNICIPALITIES



**UNION
 SECOND CLASS TOWNSHIP MAP
 CRAWFORD COUNTY**

PREPARED BY THE
PENNSYLVANIA DEPARTMENT OF TRANSPORTATION
 BUREAU OF PLANNING AND RESEARCH
 GEOGRAPHIC INFORMATION DIVISION
 IN COOPERATION WITH THE
 U.S. DEPARTMENT OF TRANSPORTATION
 FEDERAL HIGHWAY ADMINISTRATION
 MUNICIPAL CODE 20 228
 THIS MAP IS PUBLISHED AS A SUPPLEMENTAL
 DOCUMENTATION OF LIQUID FUELS TAX FUND MILEAGES
 REVISED PER FORM 990 DATED 7-25-22



COPIES OF THIS MAP ARE AVAILABLE AT NOMINAL COST
 CONTACT:
 PENNSYLVANIA DEPARTMENT OF TRANSPORTATION
 SALES STORE
 P.O. BOX 3451
 HARRISBURG, PENNSYLVANIA 17105-3451
 TELEPHONE: (717)787-6746

- 367 SHAFER RD
- 369 TOPPATH RD
- 391 RUNG RD
- 393 BARCO RD
- 394 CAMBEL RD
- 409 EVERGREEN RD
- 413 HAMILL RD
- 415 BARBER RD
- 433 TAYLOR RD
- 506 SOUTH WATSON RUN RD
- 508 JOHNSON RD
- 510 LILLY RD
- 530 UTILITY LA
- 532 MT PLEASANT RD
- 574 MARSH RD
- 576 EHRGOTT RD
- 620 WIGHTMAN RD
- 701 SEMERAD RD
- 704 KENNEDY HILL RD
- 706 LEACH RD
- 708 SOUTHWOOD DR
- 915 BERTSCHY RD
- 916 HECKMAN RD
- 917 KEBERT RD
- 918 STEIN RD
- 920 DUTCH HILL RD EXT
- 922 SHILLING RD