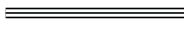
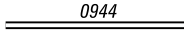
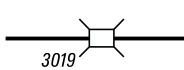
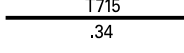










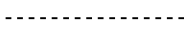
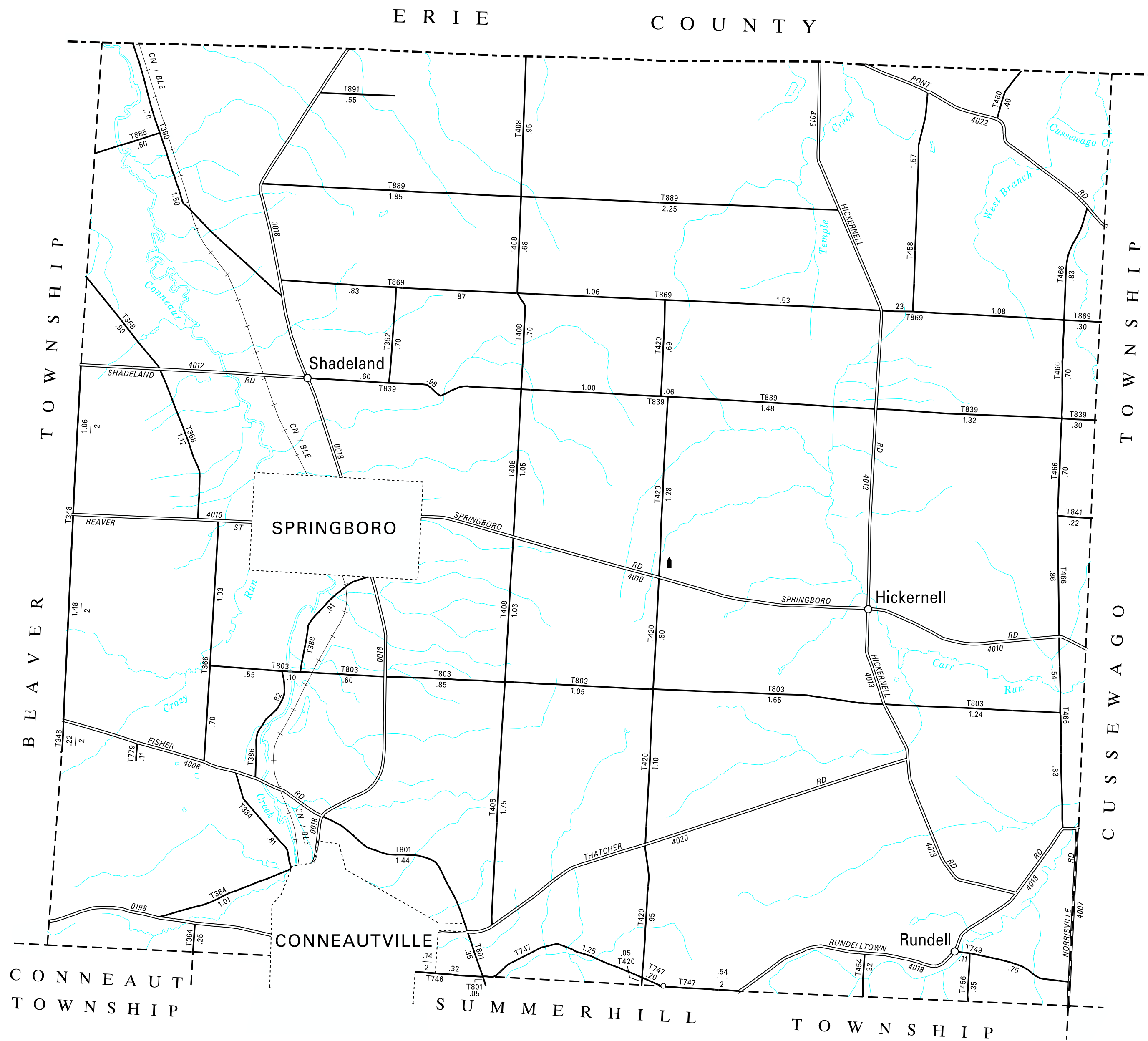


TOTAL MILES	
Township Road System	57.93
State Highway System	33.63
Total	91.56

POPULATION 1,402  
(2020 Census)

**LEGEND**

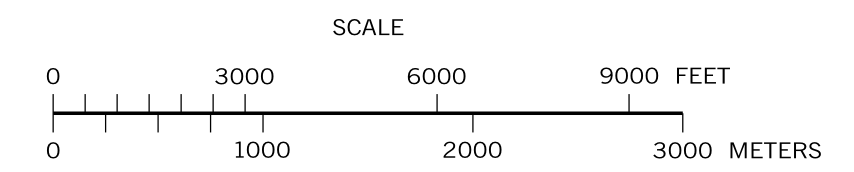
-  LIMITED ACCESS HIGHWAY
-  STATE ROUTE AND NUMBER
-  STATE MAINTAINED BRIDGE ON TOWNSHIP ROAD
-  TOWNSHIP ROAD, NUMBER AND SEGMENT LENGTH IN MILES
-  IMPASSABLE TOWNSHIP ROAD
-  TURNBACK TOWNSHIP ROAD
-  OTHER ROAD
-  RAILROAD (IN SERVICE)
-  RAILROAD ABANDONED (TRACK RETAINED)
-  STATE BOUNDARY
-  COUNTY BOUNDARY
-  TOWNSHIP BOUNDARY
-  CITY OR BOROUGH BOUNDARY
-  MUNICIPAL BUILDING
-  SPLIT MILEAGE BETWEEN MUNICIPALITIES



- 348 TOWNLINE RD
- 364 ATROSKIN RD
- 366 GREENE RD
- 368 SPRING RD
- 384 GUNTOWN RD
- 386 SOUTH CREEK RD
- 388 NORTH CREEK RD
- 390 ANGLING RD
- 392 TIMKO RD
- 408 HILLTOP RD
- 420 CENTER RD
- 454 INLET RD
- 456 MORRIS RD
- 458 NICKEL PLATE RD
- 460 BAYUS RD
- 466 EAST SPRING RD
- 746 MAIN ST
- 747 BLUE FALLS RD
- 749 KING RD
- 779 WENSEL RD
- 801 SMITH RD
- 803 TOWER RD
- 839 SHADELAND RD
- 841 WEST CENTER RD
- 869 KIEFER RD
- 885 JERUSALEM RD
- 889 MILLGROVE RD
- 891 WARNER RD

**SPRING  
SECOND CLASS TOWNSHIP MAP  
CRAWFORD COUNTY**

PREPARED BY THE  
**PENNSYLVANIA DEPARTMENT OF TRANSPORTATION**  
BUREAU OF PLANNING AND RESEARCH  
GEOGRAPHIC INFORMATION DIVISION  
IN COOPERATION WITH THE  
U.S. DEPARTMENT OF TRANSPORTATION  
FEDERAL HIGHWAY ADMINISTRATION  
MUNICIPAL CODE 20 223  
THIS MAP IS PUBLISHED AS A SUPPLEMENTAL  
DOCUMENTATION OF LIQUID FUELS TAX FUND MILEAGES  
REVISED PER FORM 990 DATED 9-28-20



COPIES OF THIS MAP ARE AVAILABLE AT NOMINAL COST  
CONTACT:  
PENNSYLVANIA DEPARTMENT OF TRANSPORTATION  
SALES STORE  
P.O. BOX 3451  
HARRISBURG, PENNSYLVANIA 17105-3451  
TELEPHONE: (717)787-6746