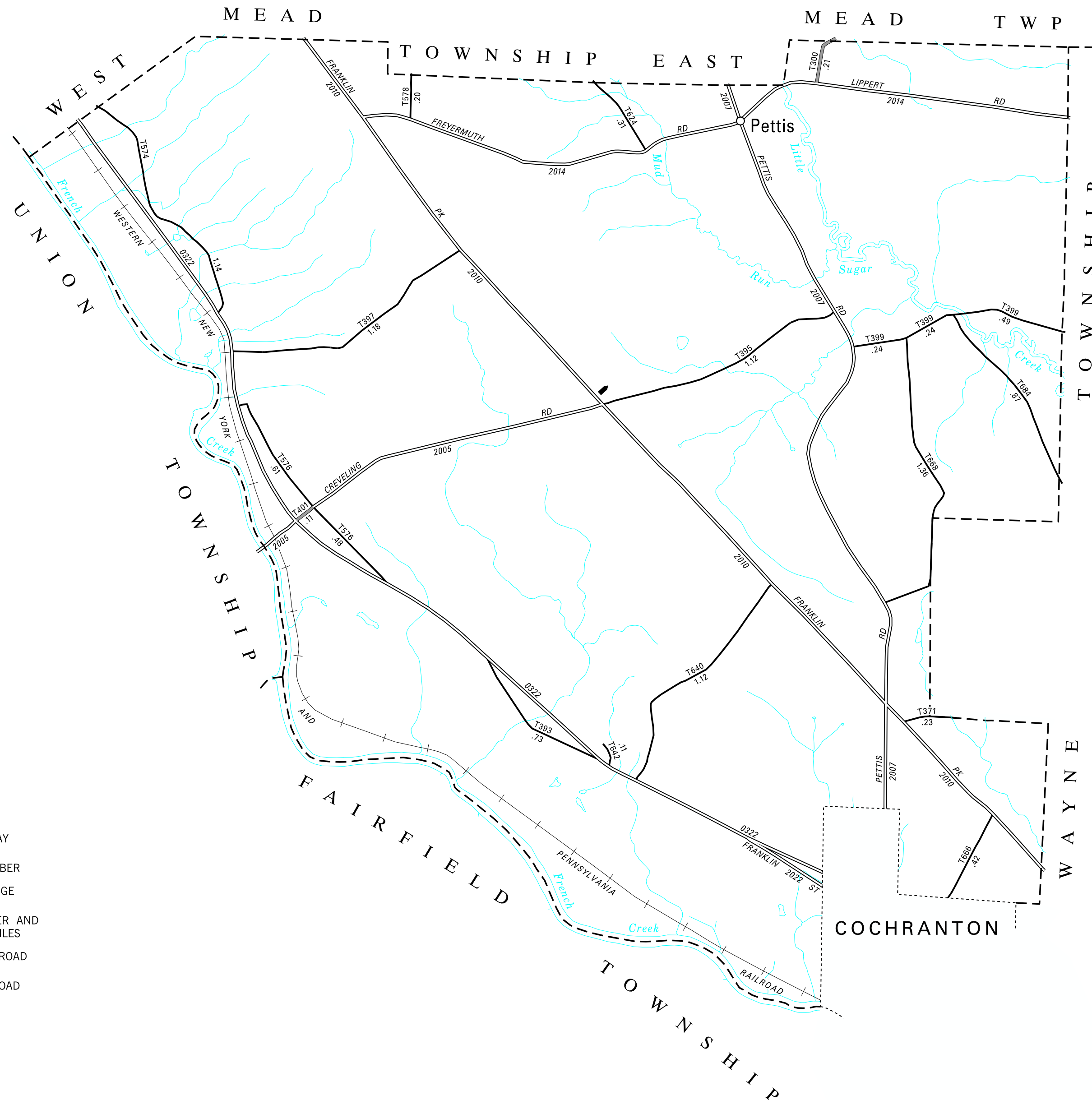


300 WAYLAND RD
371 BELL HILL RD
393 POWELL RD
395 KANTZ RD
397 KEBORT RD
399 GRIFFEN RD
401 CREVELING RD
574 SCHRECK RD
576 MCCracken RD
578 WILLIAMSON RD
624 TAMARACK DR
640 HARVEY RD
642 HUDSON DR
666 NORTH HART RD
668 STAINBROOK RD
684 SHAFFER RD


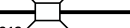
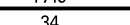
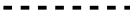









POPULATION 837
(2020 Census)

TOTAL MILES	
Township Road System	<u>11.17 *</u>
State Highway System	<u>18.49</u>
Total	<u>29.66</u>

* Includes ACT 32 Turnback Mileage of 0.32



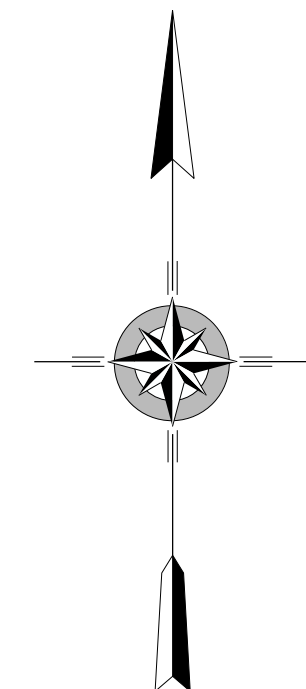
LEGEND

- | | |
|---|--|
|  | LIMITED ACCESS HIGHWAY |
|  | STATE ROUTE AND NUMBER |
|  | STATE MAINTAINED BRIDGE
ON TOWNSHIP ROAD |
|  | TOWNSHIP ROAD, NUMBER AND
SEGMENT LENGTH IN MILES |
|  | IMPASSABLE TOWNSHIP ROAD |
|  | TURNBACK TOWNSHIP ROAD |
|  | OTHER ROAD |
|  | RAILROAD (IN SERVICE) |
|  | RAILROAD ABANDONED
(TRACK RETAINED) |
|  | STATE BOUNDARY |
|  | COUNTY BOUNDARY |
|  | TOWNSHIP BOUNDARY |
|  | CITY OR BOROUGH BOUNDARY |

- MUNICIPAL BUILDING
SPLIT MILEAGE BETWEEN
MUNICIPALITIES

COPIES OF THIS MAP ARE AVAILABLE AT NOMINAL COST
CONTACT:

PENNSYLVANIA DEPARTMENT OF TRANSPORTATION
SALES STORE
P.O. BOX 3451
HARRISBURG, PENNSYLVANIA 17105-3451
TELEPHONE: (717) 787-6746



EAST FAIRFIELD SECOND CLASS TOWNSHIP MAP CRAWFORD COUNTY

PREPARED BY THE

PENNSYLVANIA DEPARTMENT OF TRANSPORTATION

BUREAU OF PLANNING AND RESEARCH
GEOGRAPHIC INFORMATION DIVISION

IN COOPERATION WITH THE

U.S. DEPARTMENT OF TRANSPORTATION
FEDERAL HIGHWAY ADMINISTRATION

MUNICIPAL CODE 20 207

THIS MAP IS PUBLISHED AS A SUPPLEMENTAL
DOCUMENTATION OF LIQUID FUELS TAX FUND MILEAGES

REVISÉ PER FORM 990 DATED 6-6-23

SCALE

