

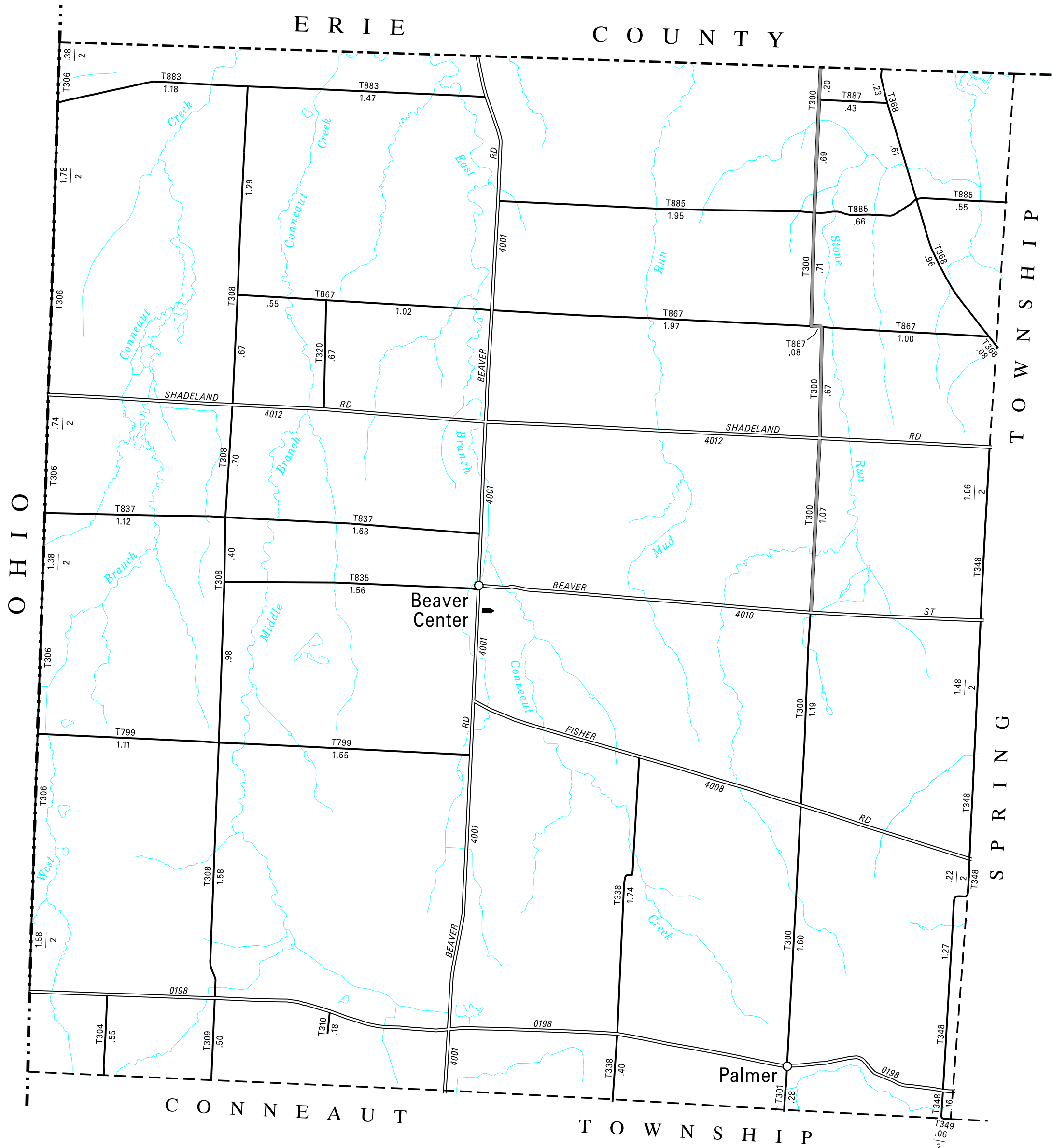
LEGEND

- LIMITED ACCESS HIGHWAY
- STATE ROUTE AND NUMBER
- STATE MAINTAINED BRIDGE ON TOWNSHIP ROAD
- TOWNSHIP ROAD, NUMBER AND SEGMENT LENGTH IN MILES
- IMPASSABLE TOWNSHIP ROAD
- TURNBACK TOWNSHIP ROAD
- OTHER ROAD
- RAILROAD (IN SERVICE)
- RAILROAD ABANDONED (TRACK RETAINED)
- STATE BOUNDARY
- COUNTY BOUNDARY
- TOWNSHIP BOUNDARY
- CITY OR BOROUGH BOUNDARY
- MUNICIPAL BUILDING
- SPLIT MILEAGE BETWEEN MUNICIPALITIES

POPULATION 788
(2020 Census)

TOTAL MILES	
Township Road System	41.55*
State Highway System	24.43
Total	65.98

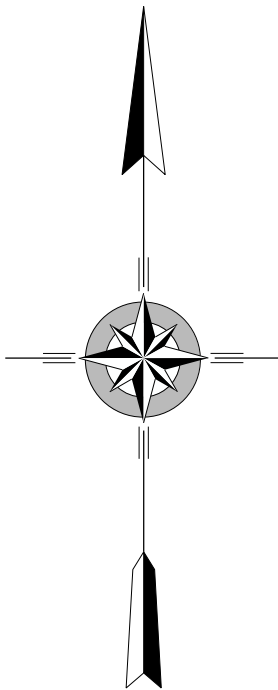
* Includes ACT 32 Turnback Mileage of 3.42



- 300 PALMER RD
- 301 AIRPORT RD
- 304 PARTCH RD
- 306 STATE LINE RD
- 308 REEDS CORNERS RD
- 309 REEDS RD
- 310 HEADLEY LA
- 320 HAYFORD RD
- 338 MAPLES RD
- 348 TOWNLINE RD
- 349 COLE RD
- 368 SPRING RD
- 799 ARTMAN RD
- 835 PARKER RD
- 837 LOCKWOOD RD
- 867 PHILADELPHIA RD
- 883 JOINER RD
- 885 JERUSALEM RD
- 887 ARCH RD

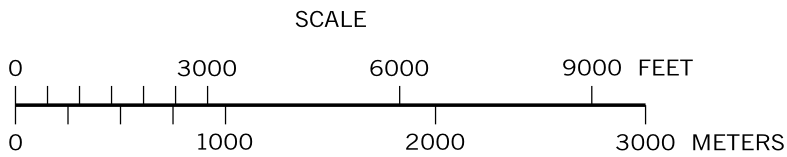
CREATED BY JEM 8-16-00 (REVISED 12-28-23)

COPIES OF THIS MAP ARE AVAILABLE AT NOMINAL COST
CONTACT:
PENNSYLVANIA DEPARTMENT OF TRANSPORTATION
SALES STORE
P.O. BOX 3451
HARRISBURG, PENNSYLVANIA 17105-3451
TELEPHONE: (717)787-6746



BEAVER
SECOND CLASS TOWNSHIP MAP
CRAWFORD COUNTY

PREPARED BY THE
PENNSYLVANIA DEPARTMENT OF TRANSPORTATION
BUREAU OF PLANNING AND RESEARCH
GEOGRAPHIC INFORMATION DIVISION
IN COOPERATION WITH THE
U.S. DEPARTMENT OF TRANSPORTATION
FEDERAL HIGHWAY ADMINISTRATION
MUNICIPAL CODE 20 202
THIS MAP IS PUBLISHED AS A SUPPLEMENTAL
DOCUMENTATION OF LIQUID FUELS TAX FUND MILEAGES
REVISED PER FORM 990 DATED 10-28-08



TYPE 5 MAP BEAVER TOWNSHIP CRAWFORD COUNTY PENNSYLVANIA