


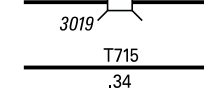





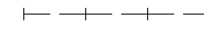







LEGEND

-  LIMITED ACCESS HIGHWAY
-  STATE ROUTE AND NUMBER
-  STATE MAINTAINED BRIDGE ON TOWNSHIP ROAD
-  TOWNSHIP ROAD, NUMBER AND SEGMENT LENGTH IN MILES
-  IMPASSABLE TOWNSHIP ROAD
-  TURNBACK TOWNSHIP ROAD
-  OTHER ROAD
-  RAILROAD (IN SERVICE)
-  RAILROAD ABANDONED (TRACK RETAINED)
-  STATE BOUNDARY
-  COUNTY BOUNDARY
-  TOWNSHIP BOUNDARY
-  CITY OR BOROUGH BOUNDARY
-  MUNICIPAL BUILDING
-  SPLIT MILEAGE BETWEEN MUNICIPALITIES

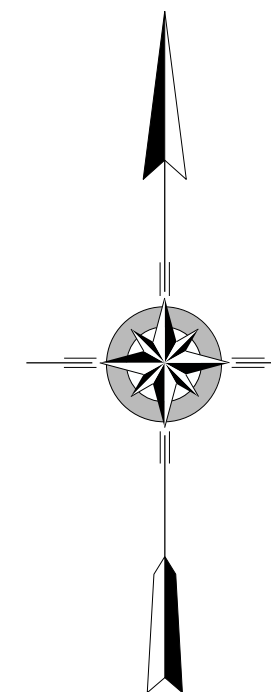
- 401 THIRD ST
- 402 HIGHLAND DR
- 403 SYCAMORE LA
- 404 SPRUCE ST
- 405 PARK ST
- 406 CENTRAL AV
- 407 NOTTINGHAM RD
- 408 PINE ST
- 409 FRIAR RD
- 410 KNIGHTS DR
- 411 BRENTWOOD CIR
- 412 SHERWOOD DR
- 414 FOREST RD
- 441 GREENWOOD DR
- 443 MAPLE LA
- 445 CLIFTON DR
- 447 ROBIN LA
- 449 WILLOW LA
- 450 BRIDGE ST
- 451 FAIRVIEW AV
- 452 JUNIPER ST
- 453 SECOND ST
- 454 FRIAR LA
- 455 LACKAWANNA AV
- 456 NOTTINGHAM LA
- 457 CHURCH ST
- 463 RED MAPLE LA
- 464 MADRID AV
- 480 MILL ST
- 481 RIDGE RD
- 482 WORMAN ST
- 483 SENECA RD
- 484 TENNY ST
- 485 PAPERMILL RD
- 486 ARBUTUS PARK RD
- 487 HELCHA ST
- 488 FIFTH ST HOLLOW RD
- 489 CRESTWOOD DR
- 490 SPY GLASS HILL RD
- 491 SPY GLASS HILL DR
- 492 REILYS RD
- 493 NEUFER HILL RD
- 494 SHAFER DR
- 495 MICHAEL DR
- 496 RIDGE ST
- 497 BLUE JAY DR
- 498 BITTERSWEET DR
- 499 RED BUD DR
- 500 CENTRAL RD
- 501 TALANCA DR
- 502 EDGAR AV
- 503 SEIPLE DR
- 504 BISSETTS LA
- 505 FIRST ST
- 506 CRABAPPLE LA
- 507 SHAWNEE RD
- 508 ROSELEE ST
- 509 GRAY ST
- 510 REICHAUT RD
- 511 TOWER RD
- 512 LEE ST
- 513 WHITE BIRCH LA
- 514 MAIN ST
- 515 SHEETZ DR
- 516 GRIFFITH AV
- 517 SCOTT AV
- 520 PENNS LA
- 521 ALLIANCE PARK DR
- 600 JOHN PENN CIR
- 601 CRESTMONT CIR
- 602 HILLSIDE DR
- 603 AUDUBON CT
- 604 BOND LA
- 605 KARA LA
- 606 KAITLYN LA
- 700 SUNDALE DR
- 702 TERRACE DR
- 703 GRANDVIEW RD
- 704 PLEASANT VIEW DR
- 705 FRANKLIN DR
- 707 SUMMIT RD
- 801 MAPLE ST
- 804 OAK ST
- 805 CHERRY ST
- 806 CHESTNUT ST
- 807 HEMLOCK ST
- 809 SASSAFRAS ST
- 810 CHERRY HILL RD
- 811 WALNUT ST
- 812 PINE HOLLOW RD
- 813 SKATE TOWN RD
- 814 TREELINE DR
- 821 BENTLEY DR
- 823 SHASTA DR
- 824 HICKORY DR

POPULATION 5,514
(2020 Census)

TOTAL MILES
Township Road System 31.52 *
State Highway System 15.76
Total 47.28

* Includes ACT 32 Turnback Mileage of 1.33

COPIES OF THIS MAP ARE AVAILABLE AT NOMINAL COST
CONTACT:
PENNSYLVANIA DEPARTMENT OF TRANSPORTATION
SALES STORE
P.O. BOX 3451
HARRISBURG, PENNSYLVANIA 17105-3451
TELEPHONE: (717) 787-6746



**SCOTT
SECOND CLASS TOWNSHIP MAP
COLUMBIA COUNTY**

PREPARED BY THE
PENNSYLVANIA DEPARTMENT OF TRANSPORTATION
BUREAU OF PLANNING AND RESEARCH
GEOGRAPHIC INFORMATION DIVISION
IN COOPERATION WITH THE
U.S. DEPARTMENT OF TRANSPORTATION
FEDERAL HIGHWAY ADMINISTRATION
MUNICIPAL CODE 19 222
THIS MAP IS PUBLISHED AS A SUPPLEMENTAL
DOCUMENTATION OF LIQUID FUELS TAX FUND MILEAGES
REVISED PER FORM 990 DATED 7-15-20

