

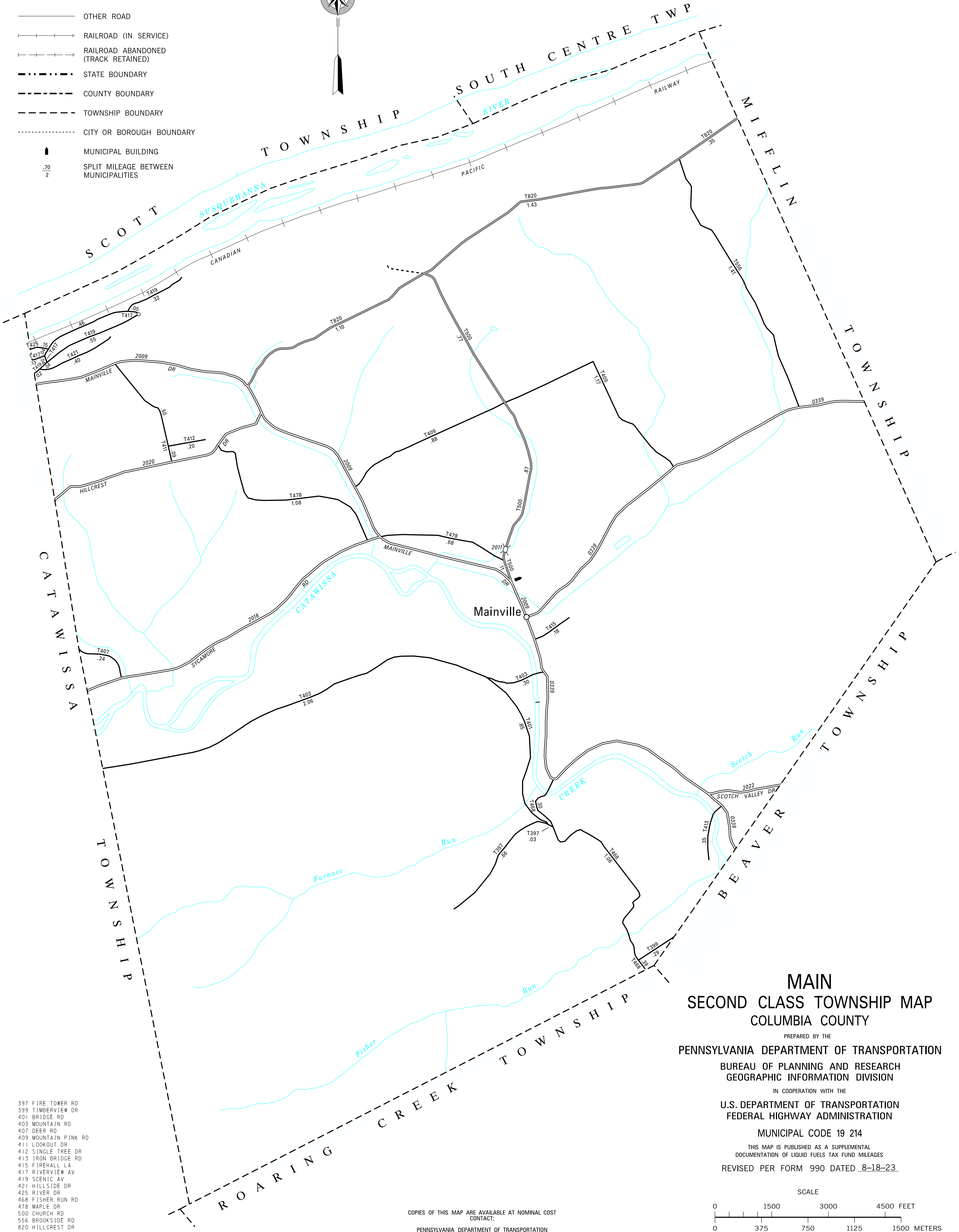
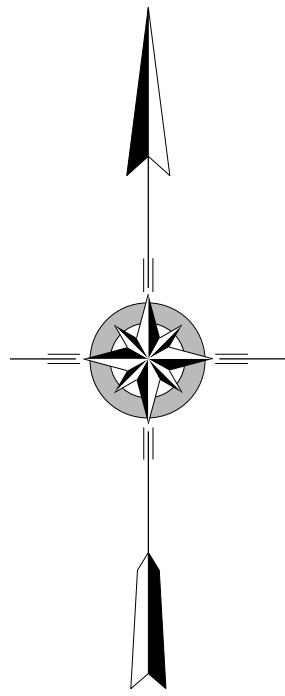
LEGEND

POPULATION 1,271
(2020 Census)

TOTAL MILES	
Township Road System	19.52*
State Highway System	10.26
Total	29.78

* Includes ACT 32 Turnback Mileage of 4.63

- LIMITED ACCESS HIGHWAY
- STATE ROUTE AND NUMBER
- STATE MAINTAINED BRIDGE ON TOWNSHIP ROAD
- TOWNSHIP ROAD, NUMBER AND SEGMENT LENGTH IN MILES
- IMPASSABLE TOWNSHIP ROAD
- TURNBACK TOWNSHIP ROAD
- OTHER ROAD
- RAILROAD (IN SERVICE)
- RAILROAD ABANDONED (TRACK RETAINED)
- STATE BOUNDARY
- COUNTY BOUNDARY
- TOWNSHIP BOUNDARY
- CITY OR BOROUGH BOUNDARY
- MUNICIPAL BUILDING
- SPLIT MILEAGE BETWEEN MUNICIPALITIES

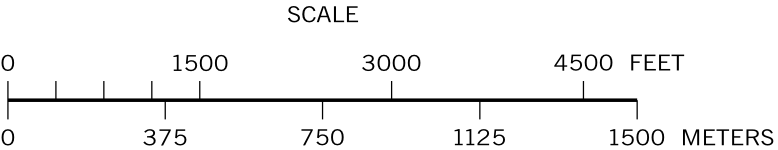


MAIN
SECOND CLASS TOWNSHIP MAP
COLUMBIA COUNTY

PREPARED BY THE
PENNSYLVANIA DEPARTMENT OF TRANSPORTATION
BUREAU OF PLANNING AND RESEARCH
GEOGRAPHIC INFORMATION DIVISION
IN COOPERATION WITH THE
U.S. DEPARTMENT OF TRANSPORTATION
FEDERAL HIGHWAY ADMINISTRATION

MUNICIPAL CODE 19 214

THIS MAP IS PUBLISHED AS A SUPPLEMENTAL
DOCUMENTATION OF LIQUID FUELS TAX FUND MILEAGES
REVISED PER FORM 990 DATED 8-18-23



- 397 FIRE TOWER RD
- 399 TIMBERVIEW DR
- 401 BRIDGE RD
- 403 MOUNTAIN RD
- 407 DEER RD
- 409 MOUNTAIN PINK RD
- 411 LOOKOUT DR
- 412 SINGLE TREE DR
- 413 IRON BRIDGE RD
- 415 FIREHALL LA
- 417 RIVERVIEW AV
- 419 SCENIC AV
- 421 HILLSIDE DR
- 425 RIVER DR
- 468 FISHER RUN RD
- 478 MAPLE DR
- 500 CHURCH RD
- 556 BROOKSIDE RD
- 820 HILLCREST DR