

TOTAL MILES
 Township Road System 46.44*
 State Highway System 19.89
 Total 66.33

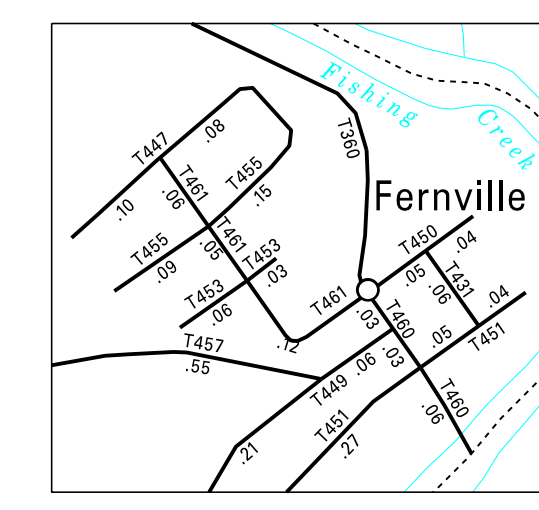
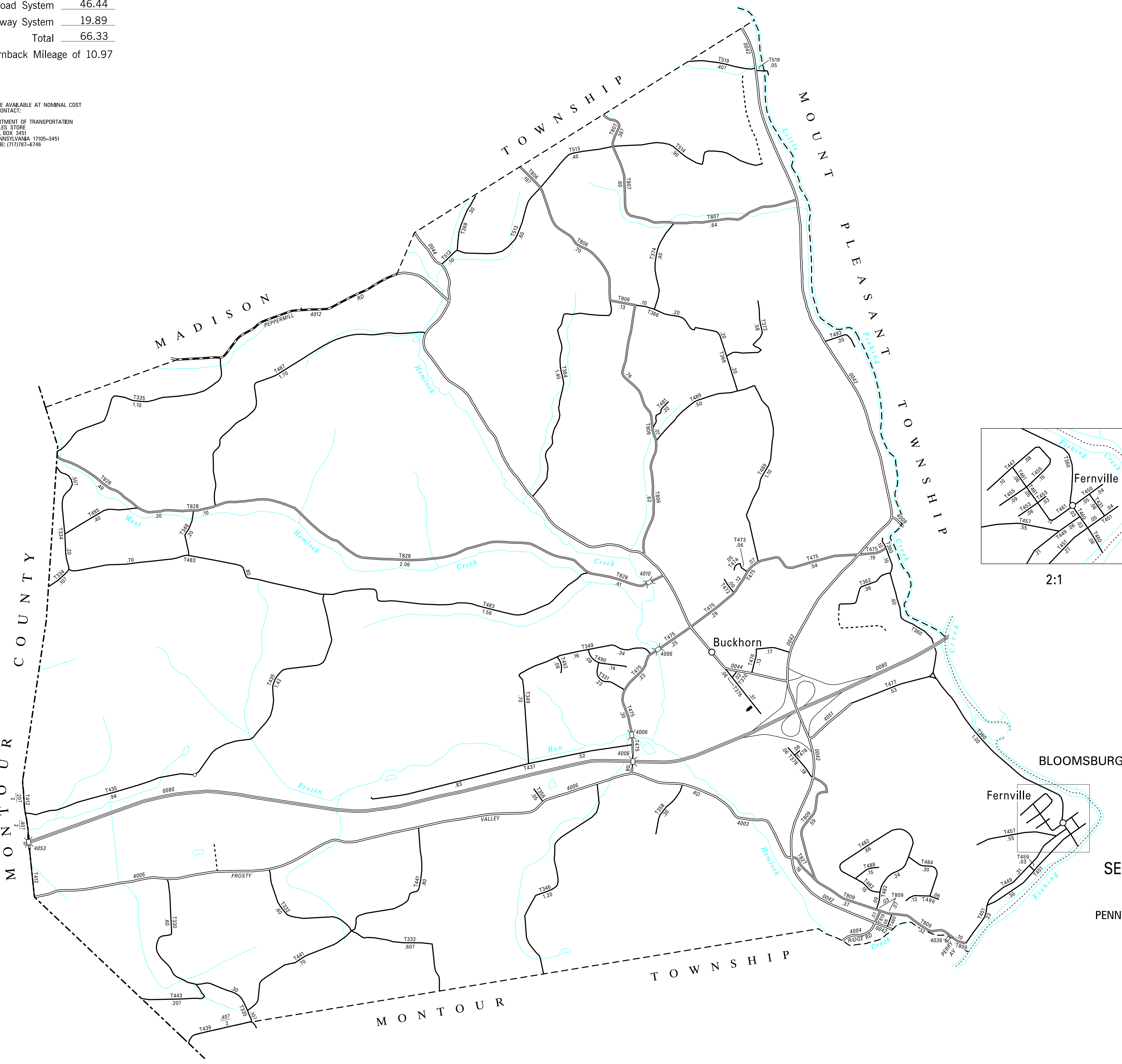
* Includes ACT 32 Turnback Mileage of 10.97

COPIES OF THIS MAP ARE AVAILABLE AT NOMINAL COST
 CONTACT:

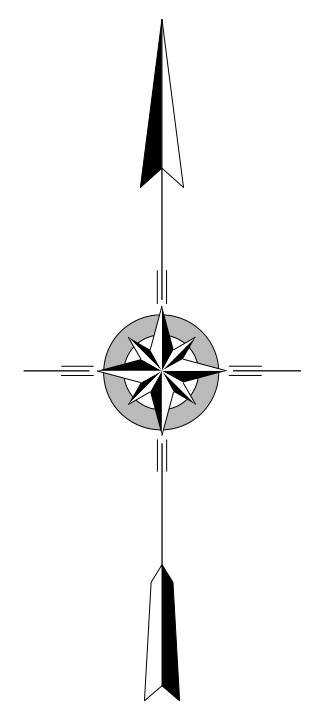
PENNSYLVANIA DEPARTMENT OF TRANSPORTATION
 SALES STORE
 P.O. BOX 3463
 HARRISBURG, PENNSYLVANIA 17105-3451
 TELEPHONE: (717)787-6746

LEGEND

- LIMITED ACCESS HIGHWAY
- STATE ROUTE AND NUMBER
- STATE MAINTAINED BRIDGE ON TOWNSHIP ROAD
- TOWNSHIP ROAD, NUMBER AND SEGMENT LENGTH IN MILES
- IMPASSABLE TOWNSHIP ROAD
- TURNBACK TOWNSHIP ROAD
- OTHER ROAD
- RAILROAD (IN SERVICE)
- RAILROAD ABANDONED (TRACK RETAINED)
- STATE BOUNDARY
- COUNTY BOUNDARY
- TOWNSHIP BOUNDARY
- CITY OR BOROUGH BOUNDARY
- MUNICIPAL BUILDING
- SPLIT MILEAGE BETWEEN MUNICIPALITIES



2:1



- 330 SUSIES LA
- 331 HEDGERON RD
- 332 BROBST DR
- 334 EDDIES LA
- 335 SNYDER DR
- 346 QUARRY DR
- 348 RAMBO DR
- 349 PONY TRAIL DR
- 356 NO NAME
- 358 MAGGIE SPRINGS LA
- 360 CREEK RD
- 362 HOLMES LA
- 364 GUYS LA
- 366 RICHARD DR
- 368 SPRING HOLLOW LA
- 370 NO NAME
- 372 JACOBY DR
- 374 IKELER DR
- 376 FIRRHALL RD
- 378 WEDGETOWN RD
- 412 COUNTY LINE RD
- 431 SPRUCE AL
- 435 WAGNER DR
- 437 SERVICE LA
- 439 TOWER DR
- 441 MOUREY DR
- 443 GOSHALL DR
- 447 SUNNYSIDE AV
- 449 HEMLOCK ST
- 450 WALNUT ST
- 451 DRINKER ST
- 453 SPRING GARDEN AV
- 455 APPLE AV
- 457 HASSERT LA
- 459 NO NAME
- 460 BLOOD ST
- 461 FERNCLEIFF RD
- 472 PENN-BROOK DR
- 473 ROSE DR
- 474 ELLEENS WAY
- 475 SCHOOL HOUSE RD
- 476 MITCHELL DR
- 477 LUNGER DR
- 478 NO NAME
- 480 NO NAME
- 481 KLINGERVILLE LA
- 482 HUNT CLUB DR
- 483 ORCHARD DR
- 484 LAUREL DR
- 485 MAILMAN LA
- 486 STEEPLECHASE DR
- 487 LOWER DR
- 488 HOUNDS CHASE DR
- 489 IVEY DR
- 490 BRIDLE WALK RD
- 492 CROOKED STICK RD
- 493 COVERED BRIDGE DR
- 513 HOWELL DR
- 514 WHIENIGHT DR
- 519 EBNER DR
- 806 DUTCH HILL RD
- 807 FAIRVIEW DR
- 809 RED MILL RD
- 819 RIDGE RD
- 827 FROSTY VALLEY RD
- 828 DAHL RD

HEMLOCK
 SECOND CLASS TOWNSHIP MAP
 COLUMBIA COUNTY

PREPARED BY THE
 PENNSYLVANIA DEPARTMENT OF TRANSPORTATION
 BUREAU OF PLANNING AND RESEARCH
 GEOGRAPHIC INFORMATION DIVISION

IN COOPERATION WITH THE
 U.S. DEPARTMENT OF TRANSPORTATION
 FEDERAL HIGHWAY ADMINISTRATION

MUNICIPAL CODE 19 210

THIS MAP IS PUBLISHED AS A SUPPLEMENTAL
 DOCUMENTATION OF LIQUID FUELS TAX FUND MILEAGES

REVISED PER FORM 990 DATED 10-16-13

