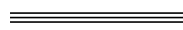


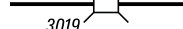
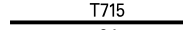












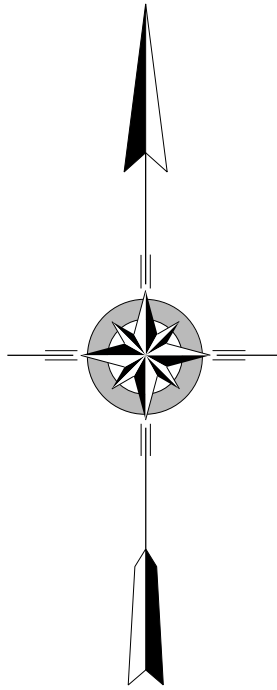
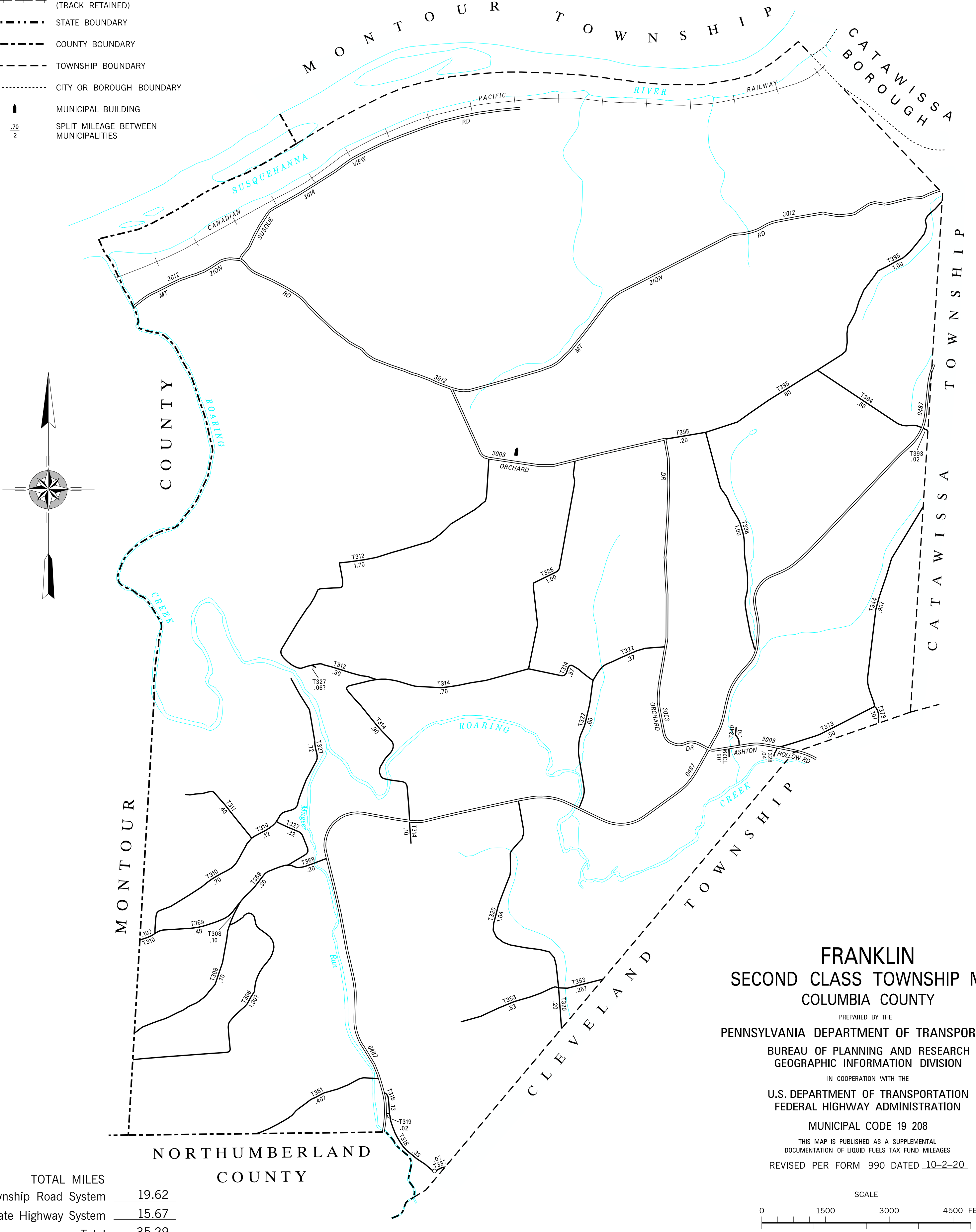
**LEGEND**

-  LIMITED ACCESS HIGHWAY
-  STATE ROUTE AND NUMBER
-  STATE MAINTAINED BRIDGE ON TOWNSHIP ROAD
-  TOWNSHIP ROAD, NUMBER AND SEGMENT LENGTH IN MILES
-  IMPASSABLE TOWNSHIP ROAD
-  TURNBACK TOWNSHIP ROAD
-  OTHER ROAD
-  RAILROAD (IN SERVICE)
-  RAILROAD ABANDONED (TRACK RETAINED)
-  STATE BOUNDARY
-  COUNTY BOUNDARY
-  TOWNSHIP BOUNDARY
-  CITY OR BOROUGH BOUNDARY
-  MUNICIPAL BUILDING
-  SPLIT MILEAGE BETWEEN MUNICIPALITIES

COPIES OF THIS MAP ARE AVAILABLE AT NOMINAL COST  
CONTACT:  
PENNSYLVANIA DEPARTMENT OF TRANSPORTATION  
SALES STORE  
P.O. BOX 3451  
HARRISBURG, PENNSYLVANIA 17105-3451  
TELEPHONE: (717)787-6746

POPULATION 550  
(2020 Census)

- 306 WINDING WAY DR
- 308 SLEEPY HOLLOW RD
- 310 BILLMAN RD
- 311 BLOOM RD
- 312 PINNACLE DR
- 314 HEMLOCK RD
- 318 PARK DR
- 319 NO NAME
- 320 BETHEL DR
- 322 SHADY CREEK DR
- 326 SCENIC DR
- 327 CABIN DR
- 328 PARRS MILL RD
- 329 SOUTH RAUP DR
- 337 PINE SWAMP DR
- 338 LAWRENCE DR
- 340 RAUP DR
- 344 RIDER DR
- 351 REEDER DR
- 353 CAMPBELL RD
- 369 KRICK RD
- 373 ESTHER FURNACE RD
- 393 MCINTYRE RD
- 394 APPLE DR
- 395 LONGWOODS RD



TOTAL MILES	
Township Road System	19.62
State Highway System	15.67
<b>Total</b>	<b>35.29</b>

**FRANKLIN  
SECOND CLASS TOWNSHIP MAP  
COLUMBIA COUNTY**

PREPARED BY THE  
**PENNSYLVANIA DEPARTMENT OF TRANSPORTATION**  
BUREAU OF PLANNING AND RESEARCH  
GEOGRAPHIC INFORMATION DIVISION  
IN COOPERATION WITH THE  
**U.S. DEPARTMENT OF TRANSPORTATION**  
FEDERAL HIGHWAY ADMINISTRATION  
MUNICIPAL CODE 19 208

THIS MAP IS PUBLISHED AS A SUPPLEMENTAL  
DOCUMENTATION OF LIQUID FUELS TAX FUND MILEAGES  
REVISED PER FORM 990 DATED 10-2-20

