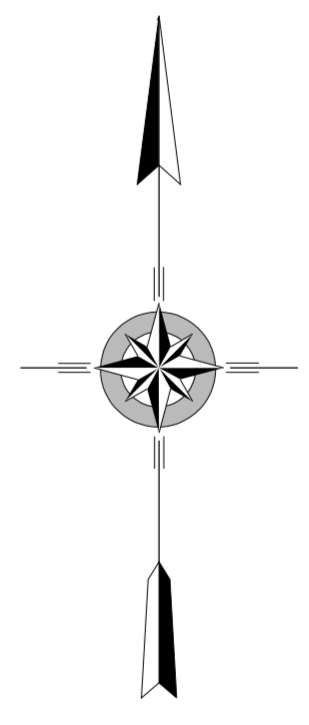
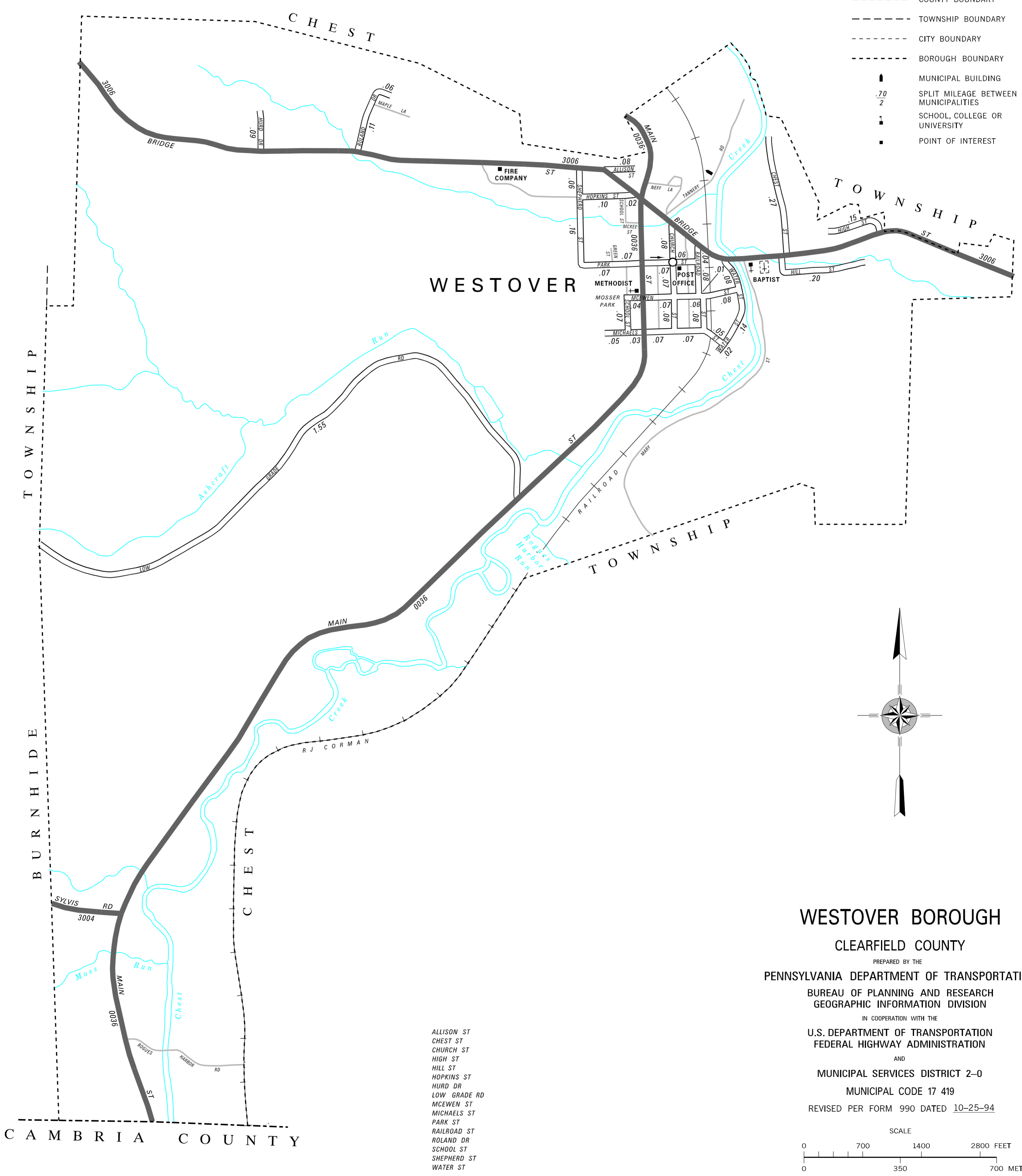


TOTAL MILES	
Borough Road System	4.39
State Highway System	5.29
Total	9.68

POPULATION 458
(2000 Census)

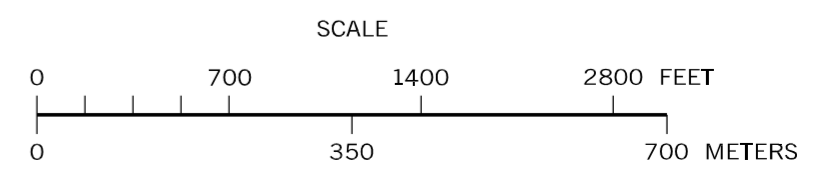
LEGEND

- LIMITED ACCESS HIGHWAY
- STATE ROUTE AND NUMBER
- STATE MAINTAINED BRIDGE ON BOROUGH STREET
- BOROUGH STREET NAME AND SEGMENT LENGTH IN MILES
- TURNBACK BOROUGH STREET
- BOROUGH ALLEY
- OTHER ROAD
- RAILROAD
- STATE BOUNDARY
- COUNTY BOUNDARY
- TOWNSHIP BOUNDARY
- CITY BOUNDARY
- BOROUGH BOUNDARY
- MUNICIPAL BUILDING
- SPLIT MILEAGE BETWEEN MUNICIPALITIES
- SCHOOL, COLLEGE OR UNIVERSITY
- POINT OF INTEREST



WESTOVER BOROUGH
CLEARFIELD COUNTY

PREPARED BY THE
PENNSYLVANIA DEPARTMENT OF TRANSPORTATION
BUREAU OF PLANNING AND RESEARCH
GEOGRAPHIC INFORMATION DIVISION
IN COOPERATION WITH THE
U.S. DEPARTMENT OF TRANSPORTATION
FEDERAL HIGHWAY ADMINISTRATION
AND
MUNICIPAL SERVICES DISTRICT 2-0
MUNICIPAL CODE 17 419
REVISED PER FORM 990 DATED 10-25-94



- ALLISON ST
- CHEST ST
- CHURCH ST
- HIGH ST
- HILL ST
- HOPKINS ST
- HURD DR
- LOW GRADE RD
- MCEWEN ST
- MICHAELS ST
- PARK ST
- RAILROAD ST
- ROLAND DR
- SCHOOL ST
- SHEPHERD ST
- WATER ST